

CAR PARKING STANDARDS

PART 2 OF 2

LOCAL DEVELOPMENT PLAN UP TO 2021 (REVISION 2)

ADOPTED JANUARY 2017

Man gwyrddach i fyw, gweithio ac ymweld
A greener place to live, work and visit

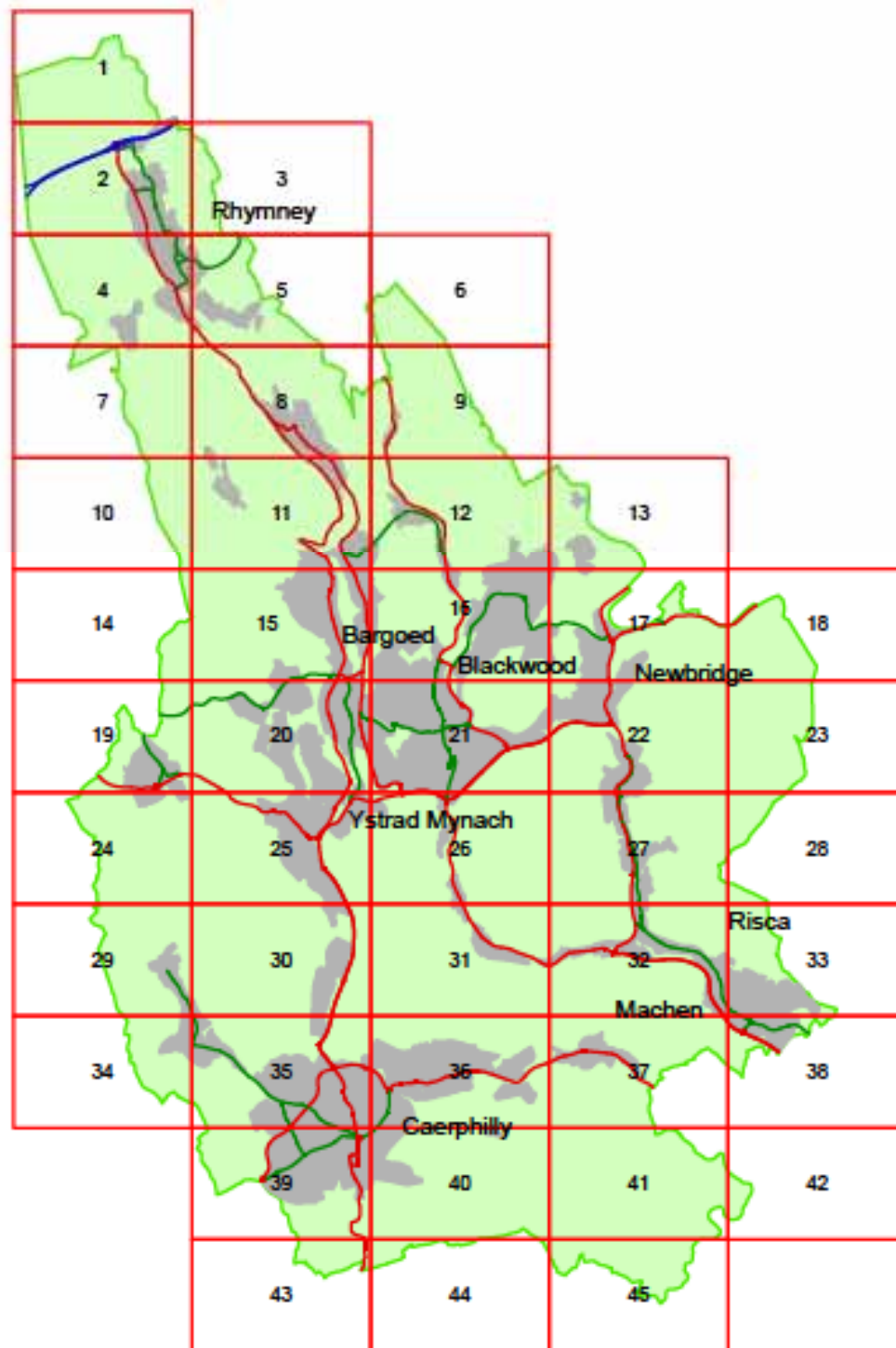


SUPPLEMENTARY PLANNING GUIDANCE PARKING ZONES

ARWEINIAD CYNLLUNIO ATODOL PARTHAU PARCIO



MAP LEGEND



Settlement	Map	Settlement	Map	Settlement	Map
Aberbargoed	11	Gelli-haf	21	Penyrheol	35
Aberbeeg	13	Gilfach	15	Phillip's town	8
Abercarn	22	Glan-y-nant	15	Pontllanfraith	21
Abertridwr	34	Glyn-gaer	20	Pontlloftyn	4
Abertysswg	5	Graig-y-rhacca	36	Pontymister	33
Argoed	12	Groeswen	39	Pontywaun	27
Bargoed	11	Hafodyrynys	17	Porset	36
Bedwas	36	Hendredenny	35	Princetown	2
Bedwellty	16	Hengoed	20	Pwllpant	35
Blackwood	21	Holly bush	9	Rhymney	2
Britannia	15	Lansbury park	40	Risca	32
Brithdir	11	Llanbradach	30	Rudry	40
Brynawel	31	Llanfabon	24	Senghenydd	29
Bute town	2	Llechryd	13	Springfield	21
Caerphilly	39	Machen	37	Thornhill	43
Cefn Fforest	16	Maesycwmmer	25	Tirphil	8
Cefn Hengoed	20	Manmoel	9	Tir-y-berth	20
Croespenmaen	16	Markham	12	Trecenydd	39
Crosskeys	32	Mornington Meadows	36	Tredomen	25
Crumlin	17	Nelson	19	Treowen	17
Cwmcarn	22	New Tredegar	8	Trethomas	36
Cwmgelli	16	Newbridge	22	Trinant	17
Cwmfelinfach	31	Oakdale	16	Troedriwfwuch	8
Deri	11	Pantside	17	Tysign	33
Draethen	41	Penallta	20	Van	40
Elliot's town	11	Penmaen	21	Watford	39
Energlyn	35	Pengam	20	Wattsville	27
Fleur-de-lis	20	Penpedairheol	15	Wern ddu	40
Fochriw	4	Pentwyn-mawr	20	Woodfieldside	21
Gelligaer	20	Penybryn	20	Wyllie	26
Gelligaer Common	10	Pen-y-fan	12	Ynysddu	26
Gelligroes	26			Ystrad Mynach	25



N

Scale: 1:10,000 Parking Zones

Map Ref: SO1011 Supplementary Planning Guidance

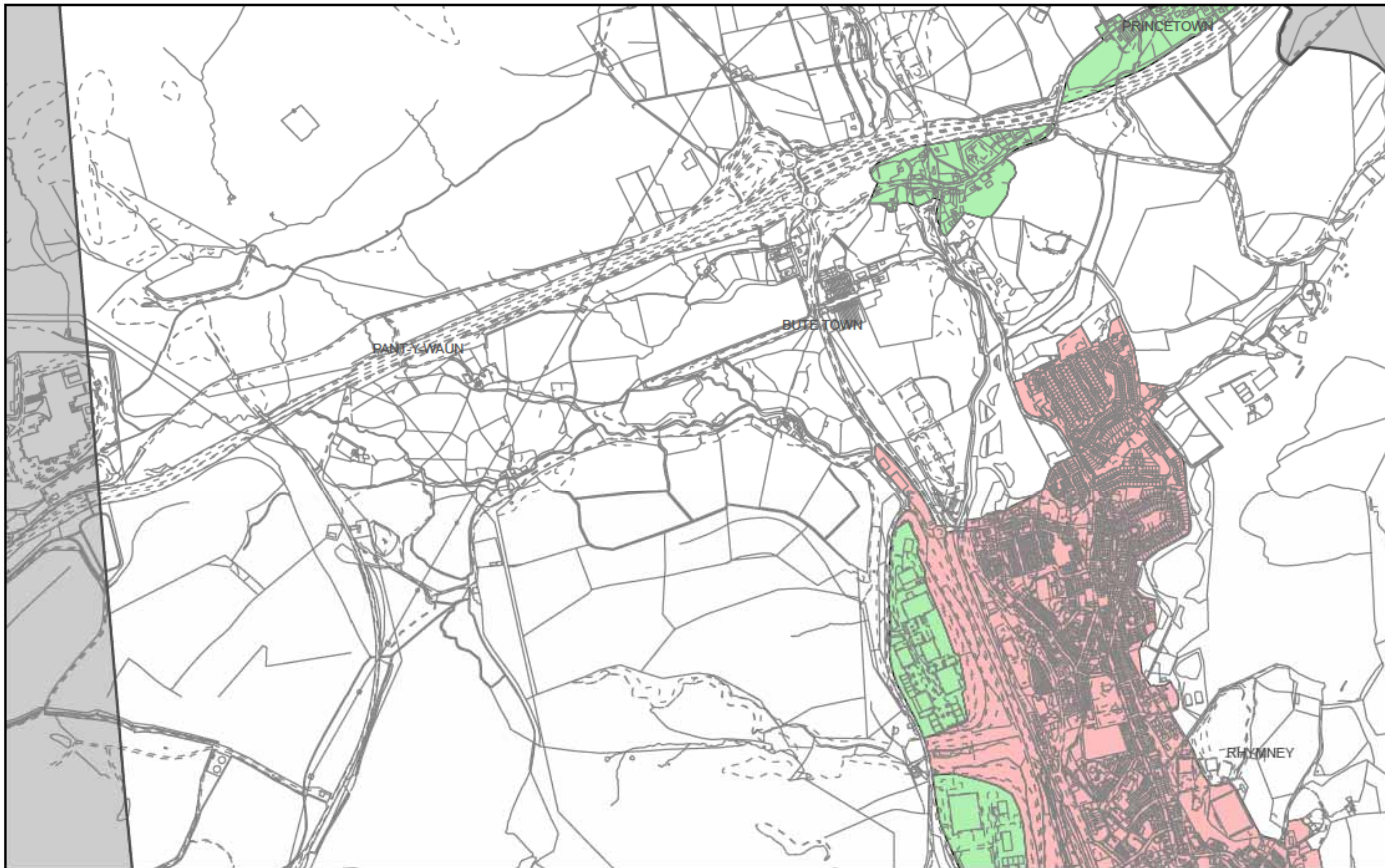
© Crown Copyright 2008, Caerphilly County Borough Council, 100025372.
 © Hawlfraint y Goron, 2008. Cyngor Bwrdeistref Sirol Caerffili, 100025372.

1

Caerphilly Local Development Plan
Up to 2021

Legend	
 Zone 4	 Zone 5
 Zone 2	 Zone 6
 Zone 3	





Scale: 1:10,000
Map Ref: SO1008

Parking Zones
Supplementary Planning Guidance

© Crown Copyright 2008, Caerphilly County Borough Council, 100025372.
© Hawlfraint y Goron, 2008. Cyngor Bwrdeistref Sirol Caerffili, 100025372.

2

Caerphilly Local Development Plan
Up to 2021

Legend

	Zone 2		Zone 4
	Zone 3		Zone 5
			Zone 6





Scale: 1:10,000
Map Ref: SO1408

Parking Zones
Supplementary Planning Guidance

© Crown Copyright 2008, Caerphilly County Borough Council, 100025372.
© Hawlfraint y Goron, 2008. Cyngor Bwrdeistref Sirol Caerffili, 100025372.

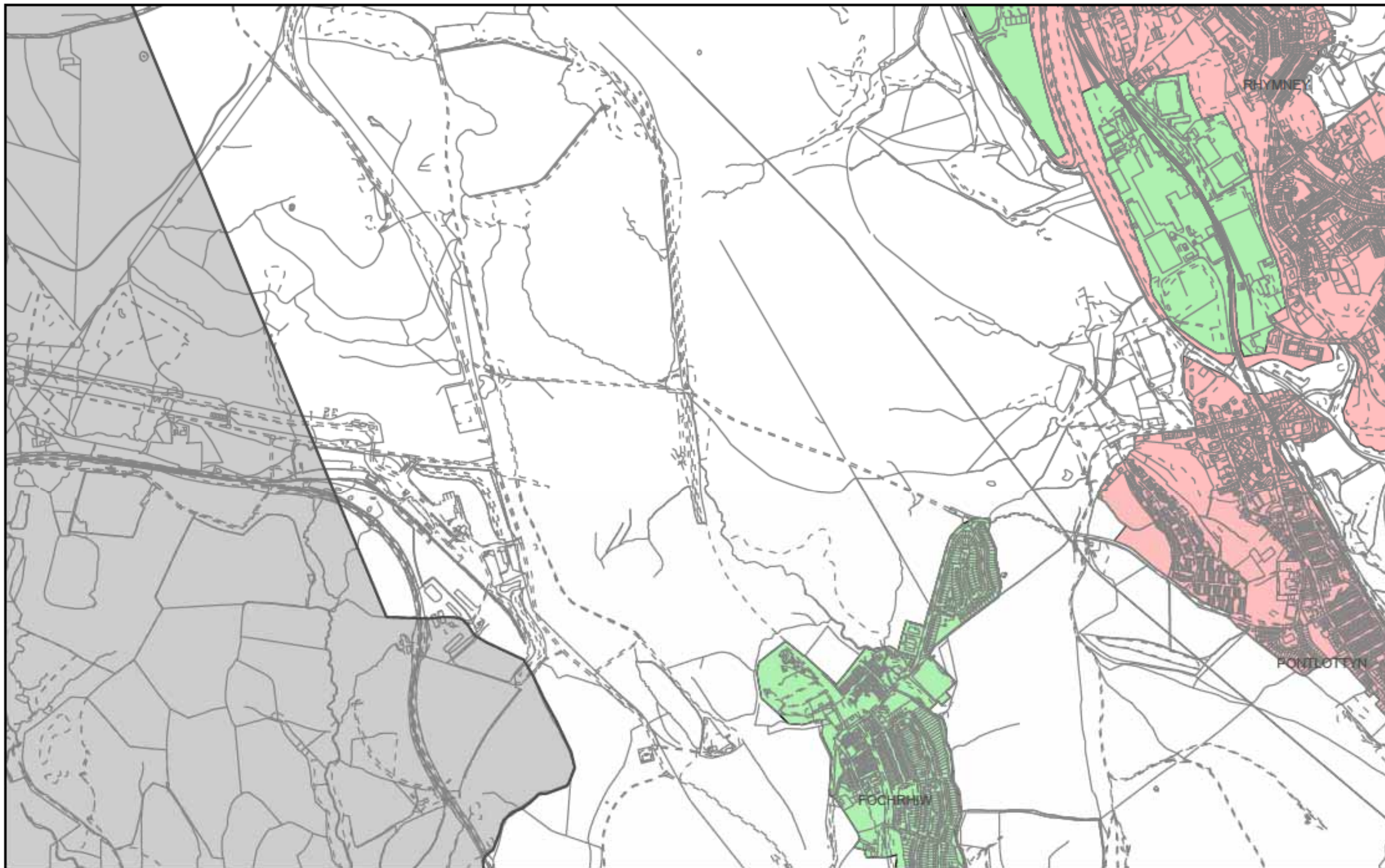
3

Caerphilly Local Development Plan
Up to 2021

Legend

Zone 2	Zone 4
Zone 3	Zone 5
	Zone 6





Scale: 1:10,000
Map Ref: SO1006

Parking Zones
Supplementary Planning Guidance

© Crown Copyright 2008, Caerphilly County Borough Council, 100025372.
© Hawlfraint y Goron, 2008. Cyngor Bwrdeistref Sirol Caerffili, 100025372.

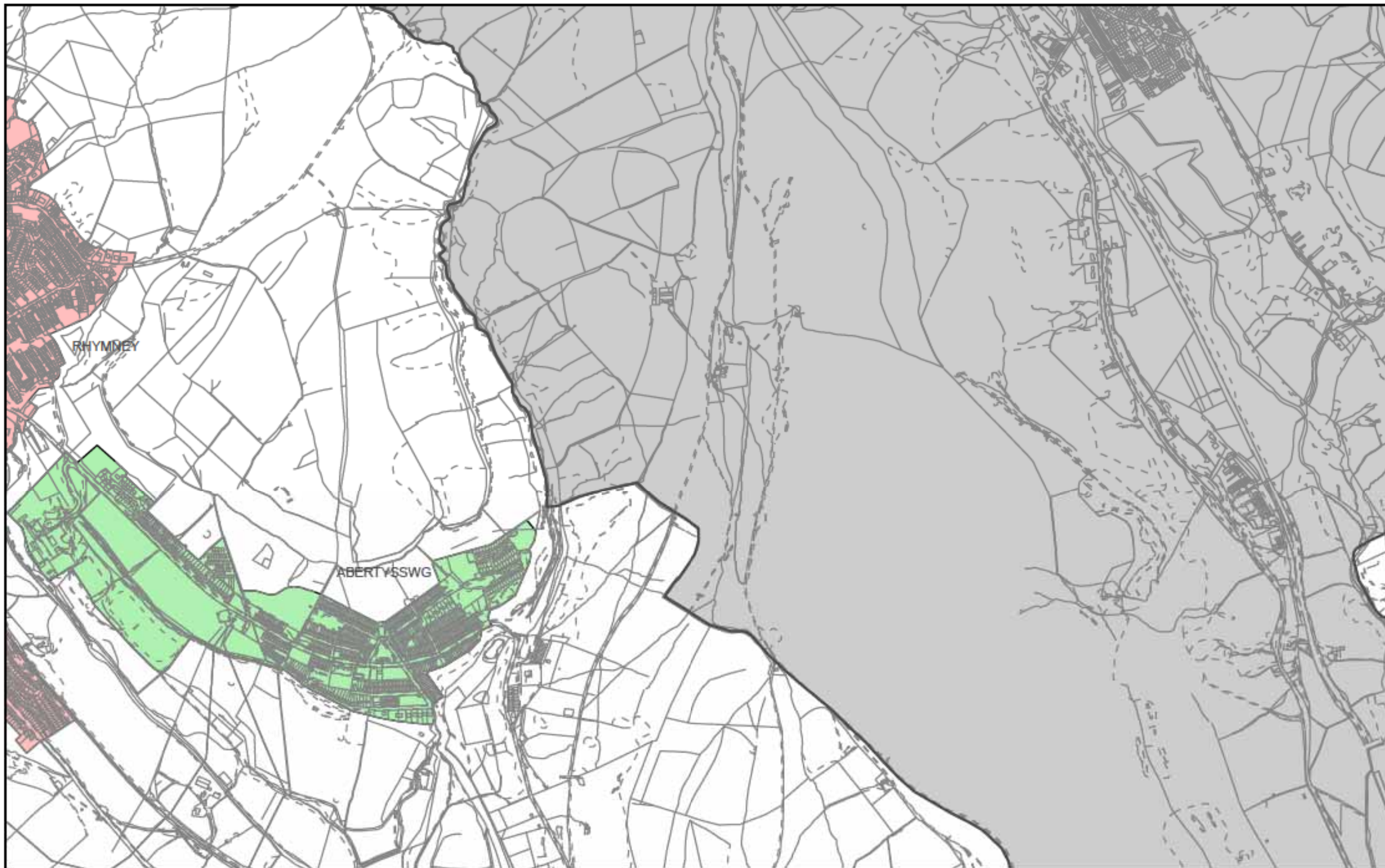
4

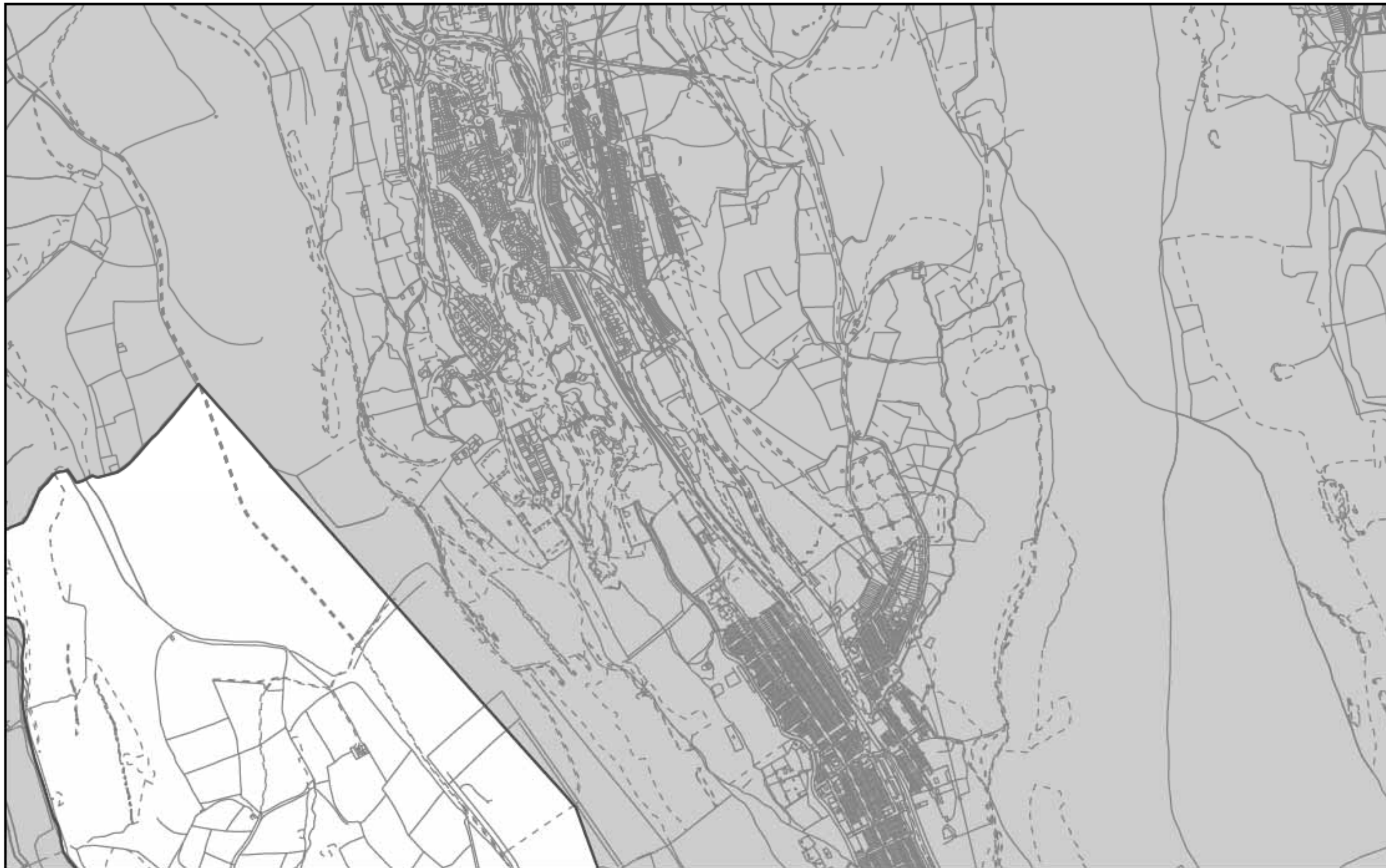
Caerphilly Local Development Plan
Up to 2021

Legend

	Zone 2		Zone 4
	Zone 3		Zone 5
			Zone 6







Scale: 1:10,000
Map Ref: SO1806

Parking Zones
Supplementary Planning Guidance

© Crown Copyright 2008, Caerphilly County Borough Council, 100025372.
© Hawlfraint y Goron, 2008. Cyngor Bwrdeistref Sirol Caerffili, 100025372.

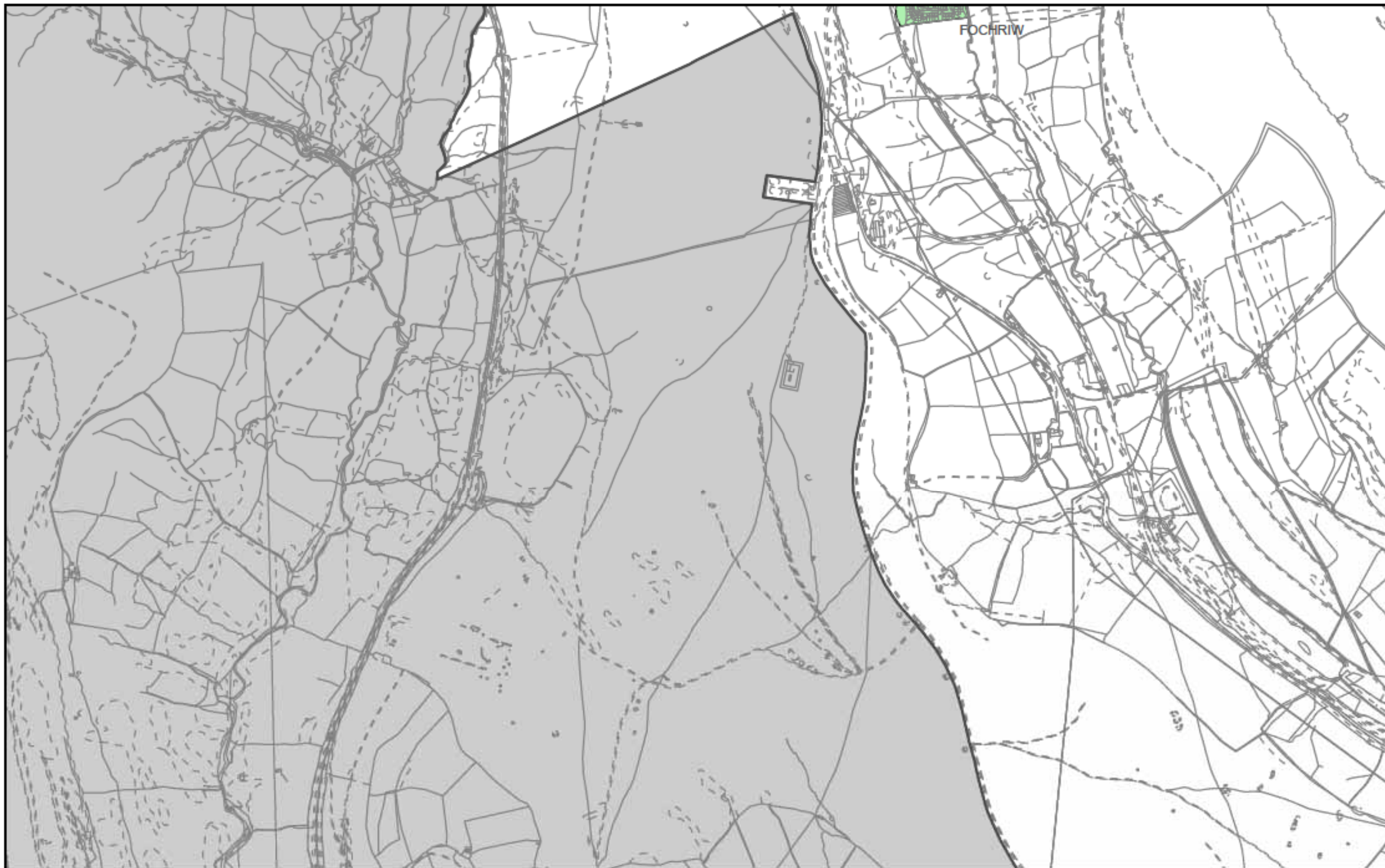
6

Caerphilly Local Development Plan
Up to 2021

Legend

	Zone 4
Zone 2	Zone 5
Zone 3	Zone 6





Scale: 1:10,000
Map Ref: SO1003






Parking Zones
Supplementary Planning Guidance

© Crown Copyright 2008, Caerphilly County Borough Council, 100025372.
© Hawlfraint y Goron, 2008. Cyngor Bwrdeistref Sirol Caerffili, 100025372.

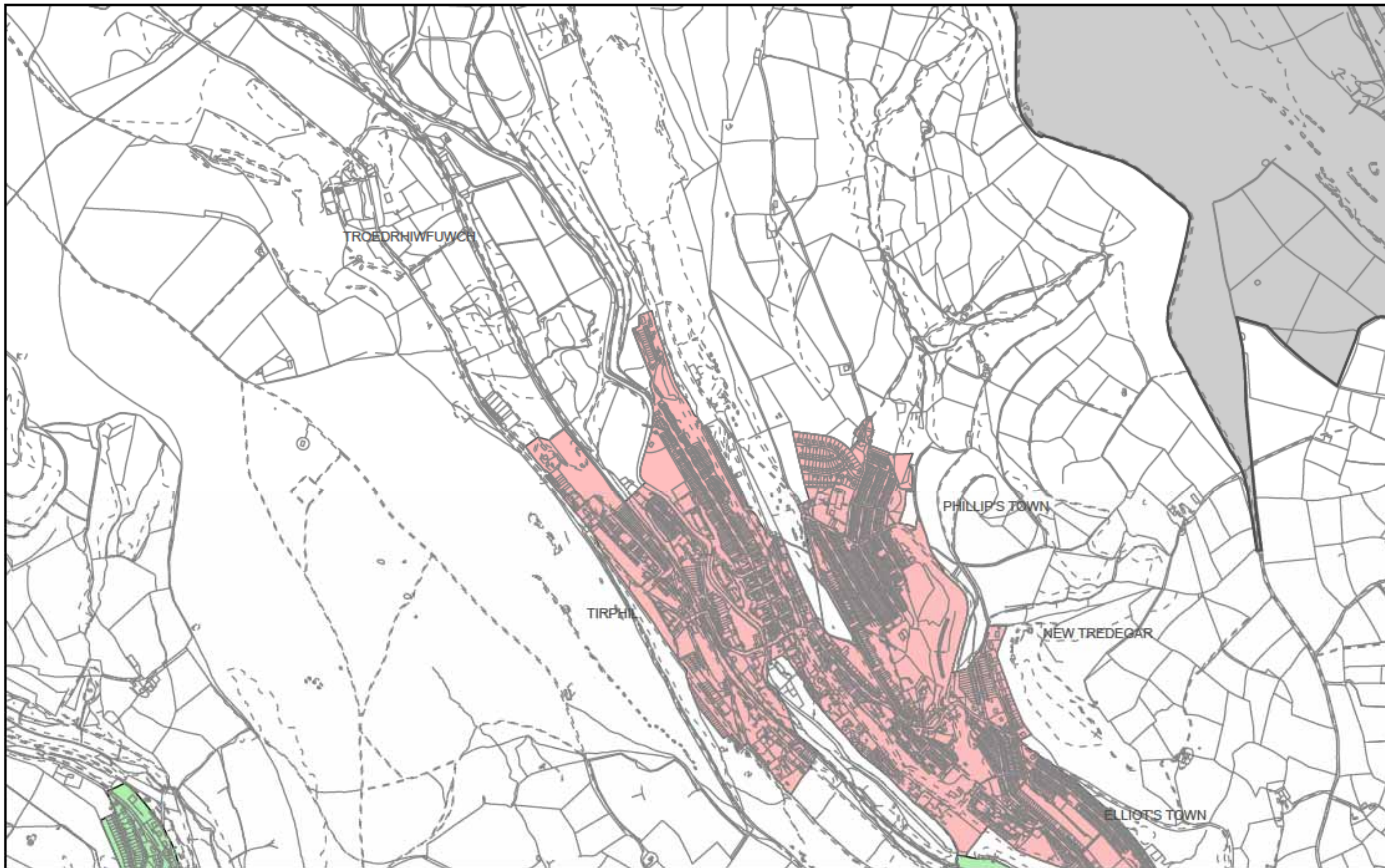
7

Caerphilly Local Development Plan
Up to 2021

Legend

- | | | | |
|---|--------|---|--------|
|  | Zone 2 |  | Zone 4 |
|  | Zone 3 |  | Zone 5 |
|  | Zone 6 | | |









N



Scale: 1:10,000
Map Ref: SO1001


Parking Zones
Supplementary Planning Guidance

© Crown Copyright 2008, Caerphilly County Borough Council, 100025372.
© Hawlfraint y Goron, 2008. Cyngor Bwrdeistref Sirol Caerffili, 100025372.

10

Caerphilly Local Development Plan
Up to 2021

Legend

	Zone 2		Zone 4
	Zone 3		Zone 5
			Zone 6





Scale: 1:10,000
Map Ref: SO1401

Parking Zones
Supplementary Planning Guidance

© Crown Copyright 2008, Caerphilly County Borough Council, 100025372.
© Hawlfraint y Goron, 2008. Cyngor Bwrdeistref Sirol Caerffili, 100025372.

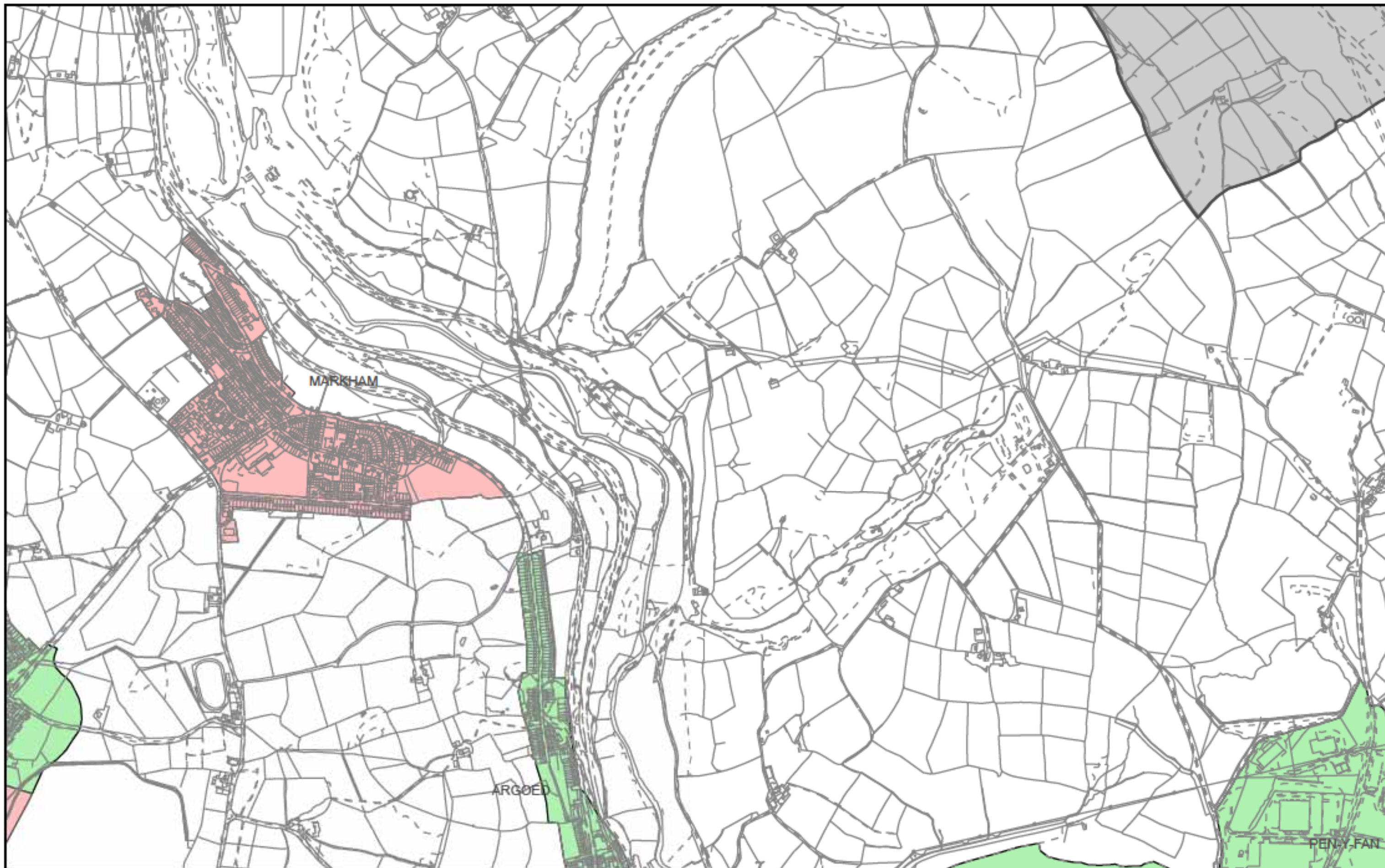
11

Caerphilly Local Development Plan
Up to 2021

Legend

Zone 2	Zone 4
Zone 3	Zone 5
	Zone 6







N

Scale: 1:10,000 Parking Zones

Map Ref: SO2201 Supplementary Planning Guidance

© Crown Copyright 2008, Caerphilly County Borough Council, 100025372.
 © Hawlfraint y Goron, 2008. Cyngor Bwrdeistref Sirol Caerffili, 100025372.

13

Caerphilly Local Development Plan
Up to 2021

Legend	
 Zone 2	 Zone 4
 Zone 3	 Zone 5
 Zone 6	 Zone 6





Scale: 1:10,000
Map Ref: ST1098






Parking Zones
Supplementary Planning Guidance

© Crown Copyright 2008, Caerphilly County Borough Council, 100025372.
© Hawlfraint y Goron, 2008. Cyngor Bwrdeistref Sirol Caerffili, 100025372.

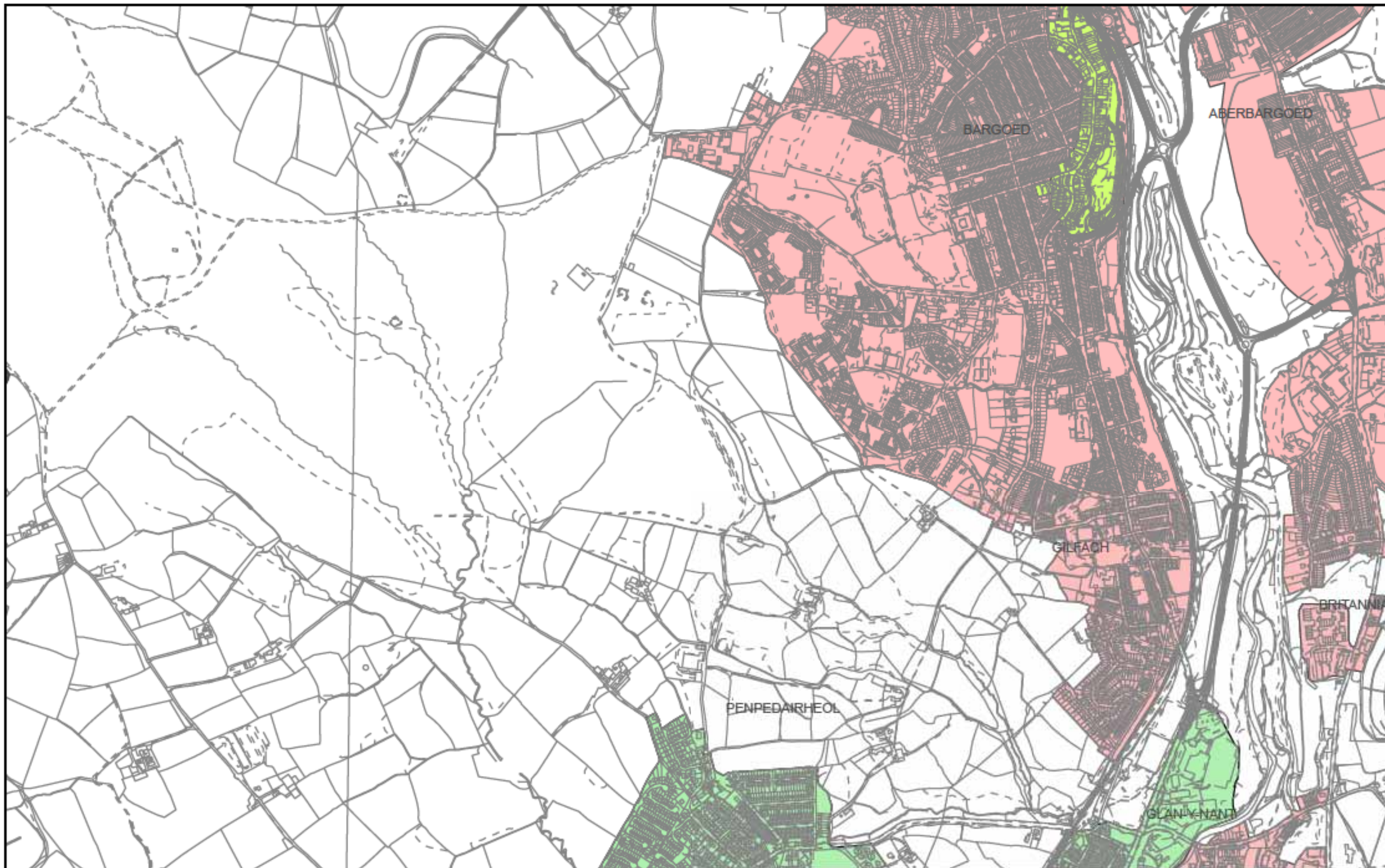
14

Caerphilly Local Development Plan
Up to 2021

Legend

	Zone 2		Zone 4
	Zone 3		Zone 5
			Zone 6





Scale: 1:10,000
Map Ref: ST1498






Parking Zones
Supplementary Planning Guidance

© Crown Copyright 2008, Caerphilly County Borough Council, 100025372.
© Hawlfraint y Goron, 2008. Cyngor Bwrdeistref Sirol Caerffili, 100025372.

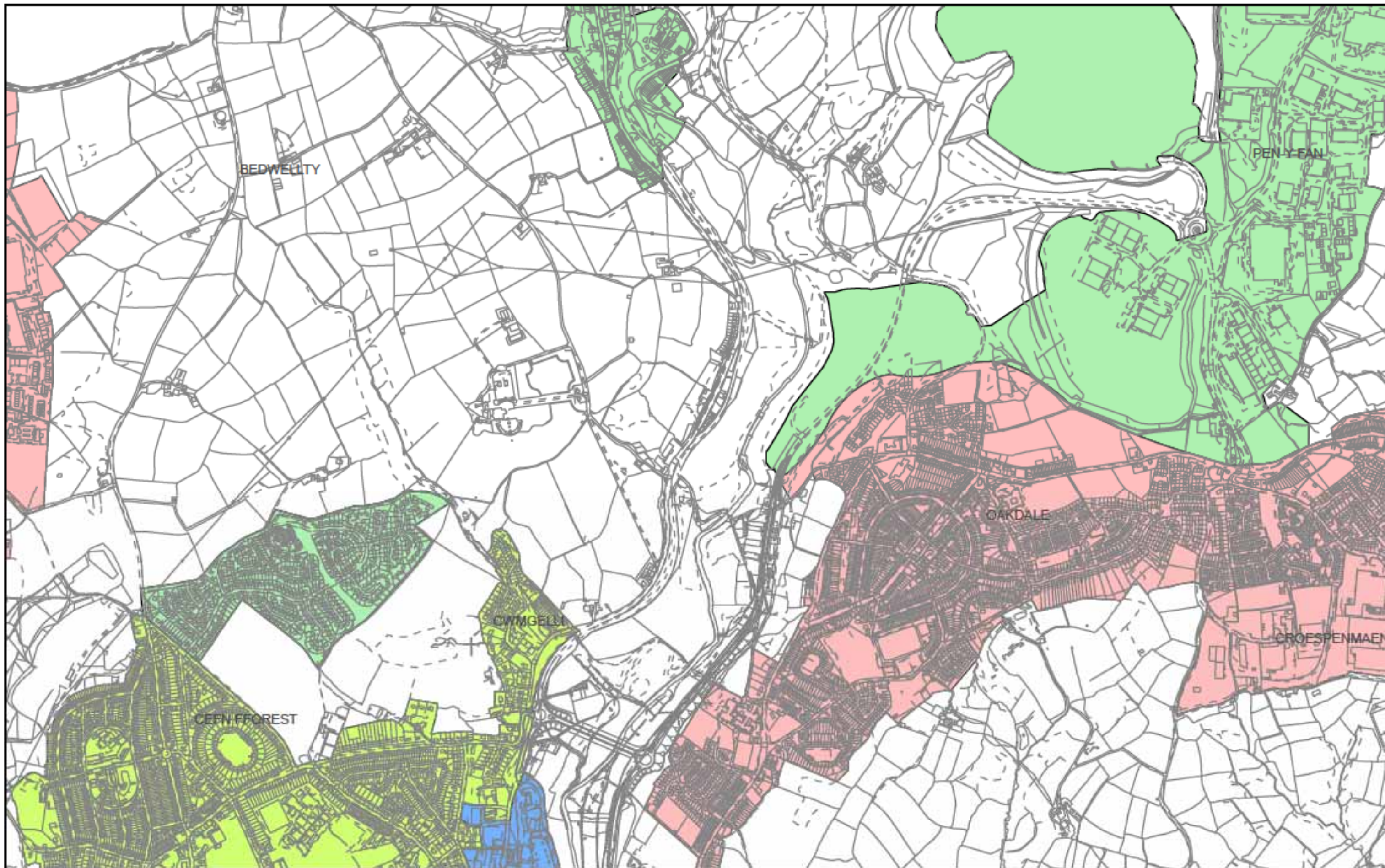
15

Caerphilly Local Development Plan
Up to 2021

Legend

- | | | | |
|---|--------|---|--------|
|  | Zone 2 |  | Zone 4 |
|  | Zone 3 |  | Zone 5 |
| | |  | Zone 6 |





Scale: 1:10,000
Map Ref: ST1898

Parking Zones
Supplementary Planning Guidance

© Crown Copyright 2008, Caerphilly County Borough Council, 100025372.
© Hawlfraint y Goron, 2008. Cyngor Bwrdeistref Sirol Caerffili, 100025372.

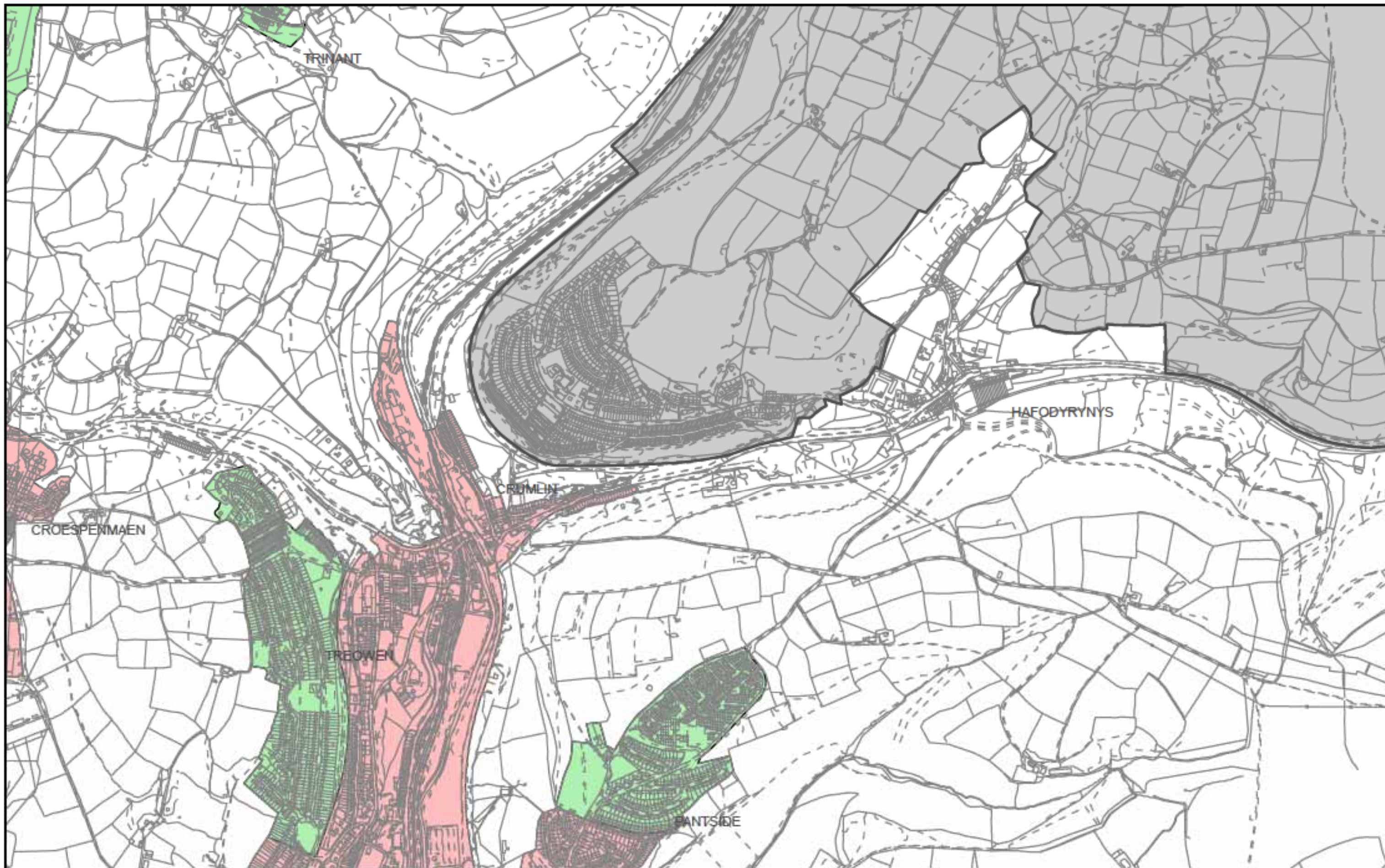
16

Caerphilly Local Development Plan
Up to 2021

Legend

	Zone 4		Zone 5
	Zone 2		Zone 6
	Zone 3		





Scale: 1:10,000
Map Ref: ST2298

Parking Zones
Supplementary Planning Guidance

© Crown Copyright 2008, Caerphilly County Borough Council, 100025372.
© Hawtiraft y Goron, 2008. Cyngor Bwrdeistref Sirol Caerffili, 100025372.

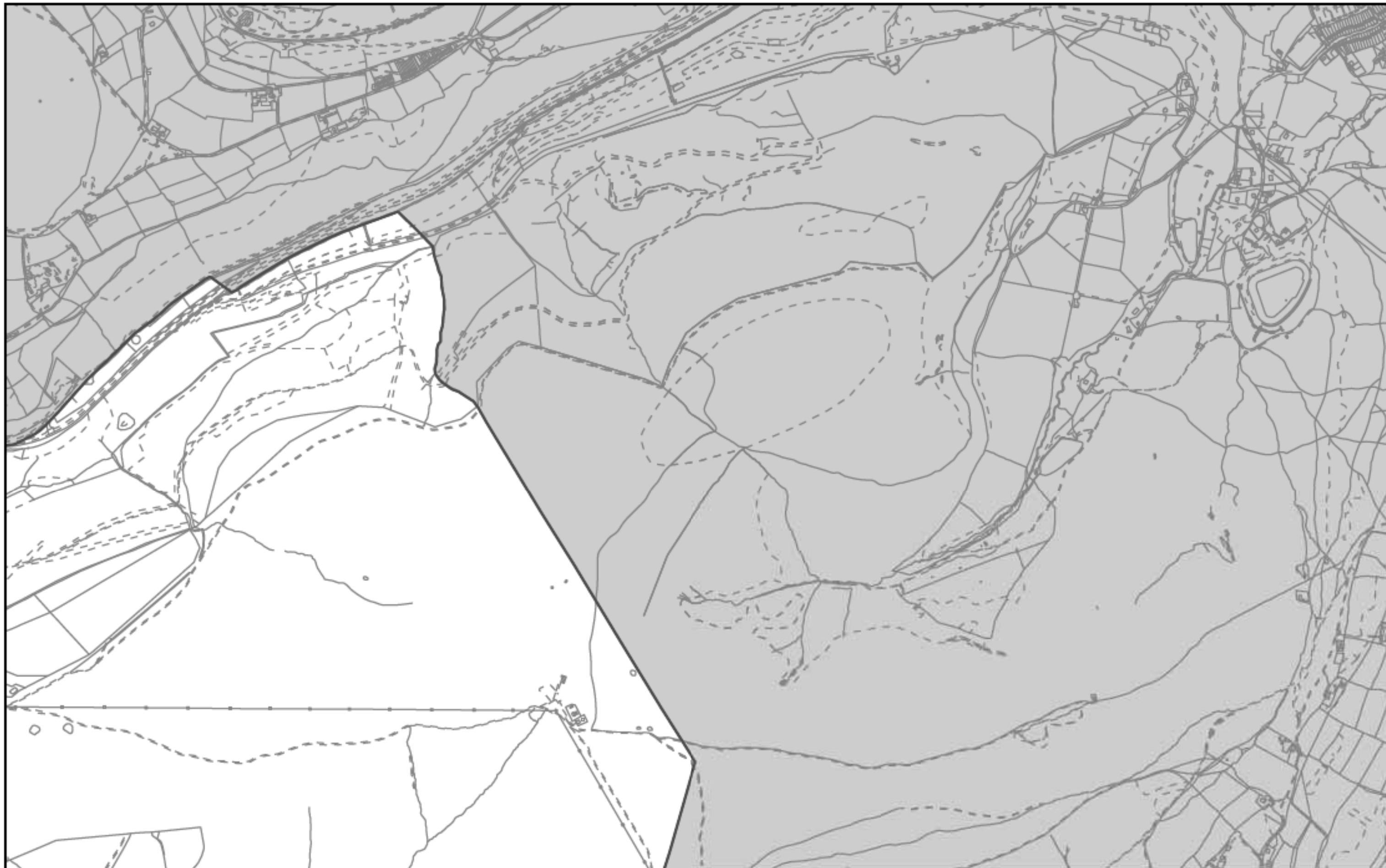
17

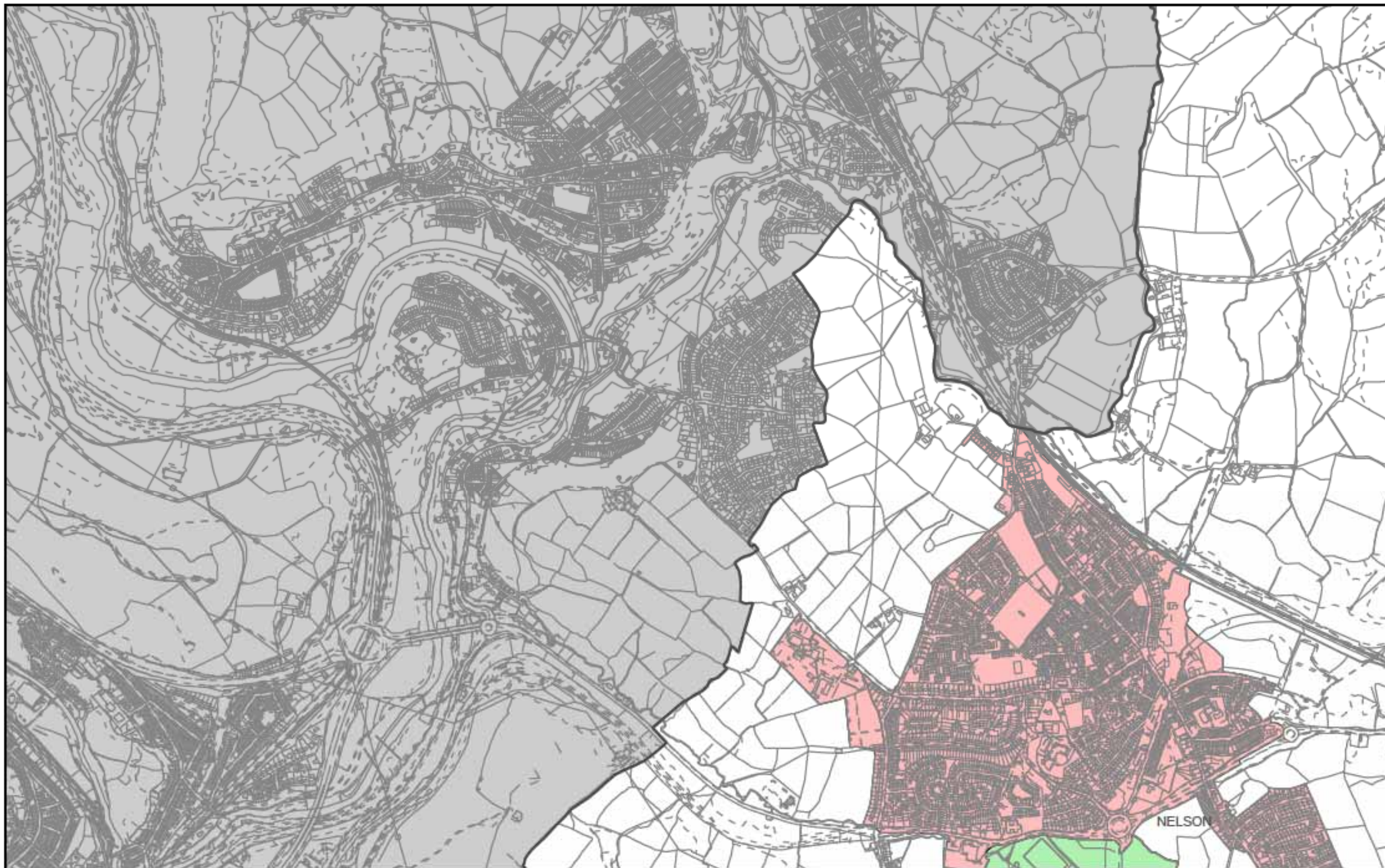
Caerphilly Local Development Plan
Up to 2021

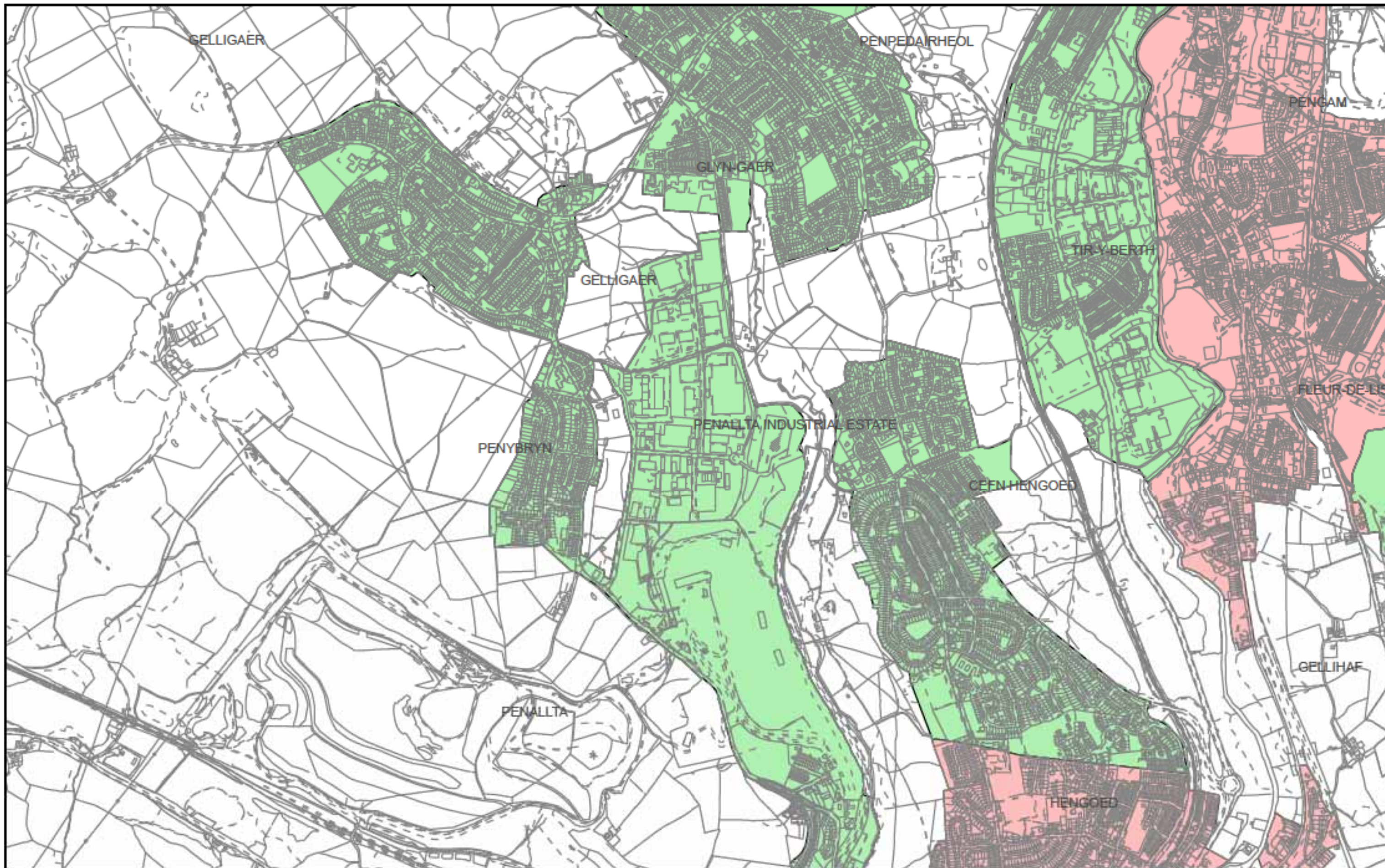
Legend

	Zone 2		Zone 4
	Zone 3		Zone 5
			Zone 6









Scale: 1:10,000
Map Ref: ST1496

Parking Zones
Supplementary Planning Guidance

© Crown Copyright 2008, Caerphilly County Borough Council, 100025372.
© Hawlfraint y Goron, 2008. Cyngor Bwrdeistref Sirol Caerffili, 100025372.

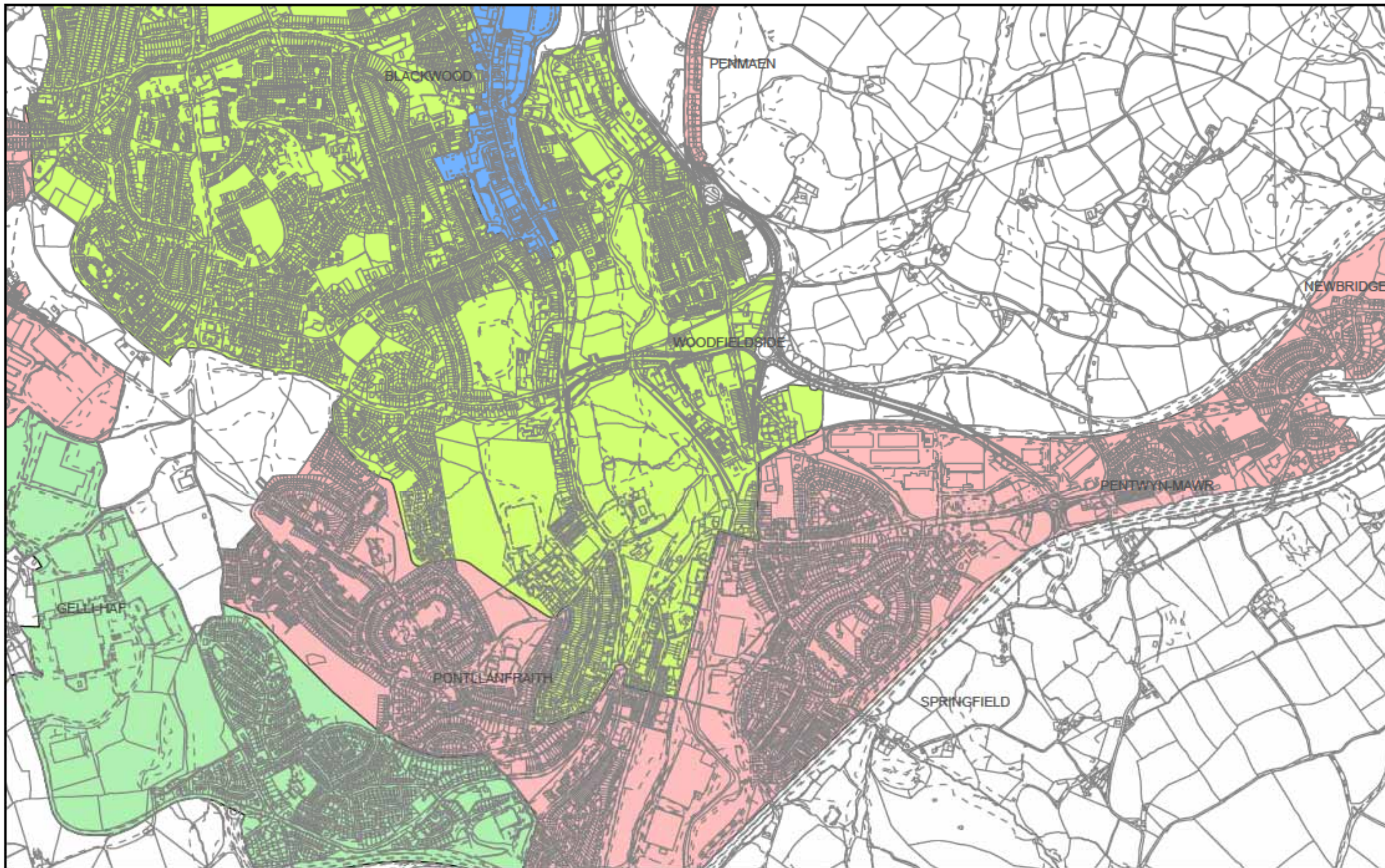
20

Caerphilly Local Development Plan
Up to 2021

Legend

	Zone 2		Zone 4
	Zone 3		Zone 5
			Zone 6





Scale: 1:10,000
Map Ref: ST1896

Parking Zones
Supplementary Planning Guidance

© Crown Copyright 2008, Caerphilly County Borough Council, 100025372.
© Hawlfraint y Goron, 2008. Cyngor Bwrdeistref Sirol Caerffili, 100025372.

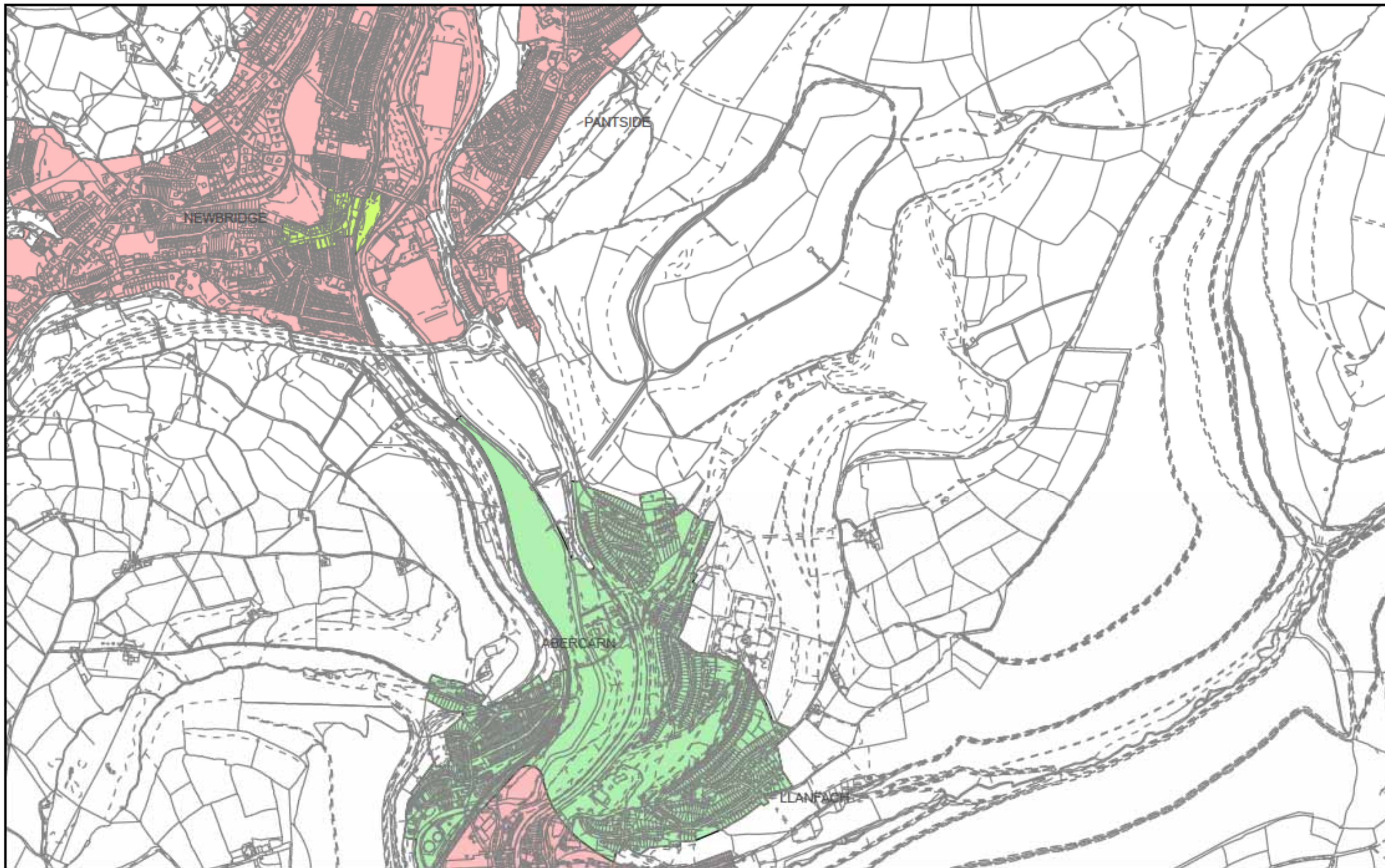
21

Caerphilly Local Development Plan
Up to 2021

Legend

	Zone 2		Zone 4
	Zone 3		Zone 5
			Zone 6





Scale: 1:10,000
Map Ref: ST2296






Parking Zones
Supplementary Planning Guidance

© Crown Copyright 2008, Caerphilly County Borough Council, 100025372.
© Hawlfraint y Goron, 2008. Cyngor Bwrdeistref Sirol Caerffili, 100025372.

22

Caerphilly Local Development Plan
Up to 2021

Legend

	Zone 2		Zone 4
	Zone 3		Zone 5
			Zone 6





N

Scale: 1:10,000 Parking Zones

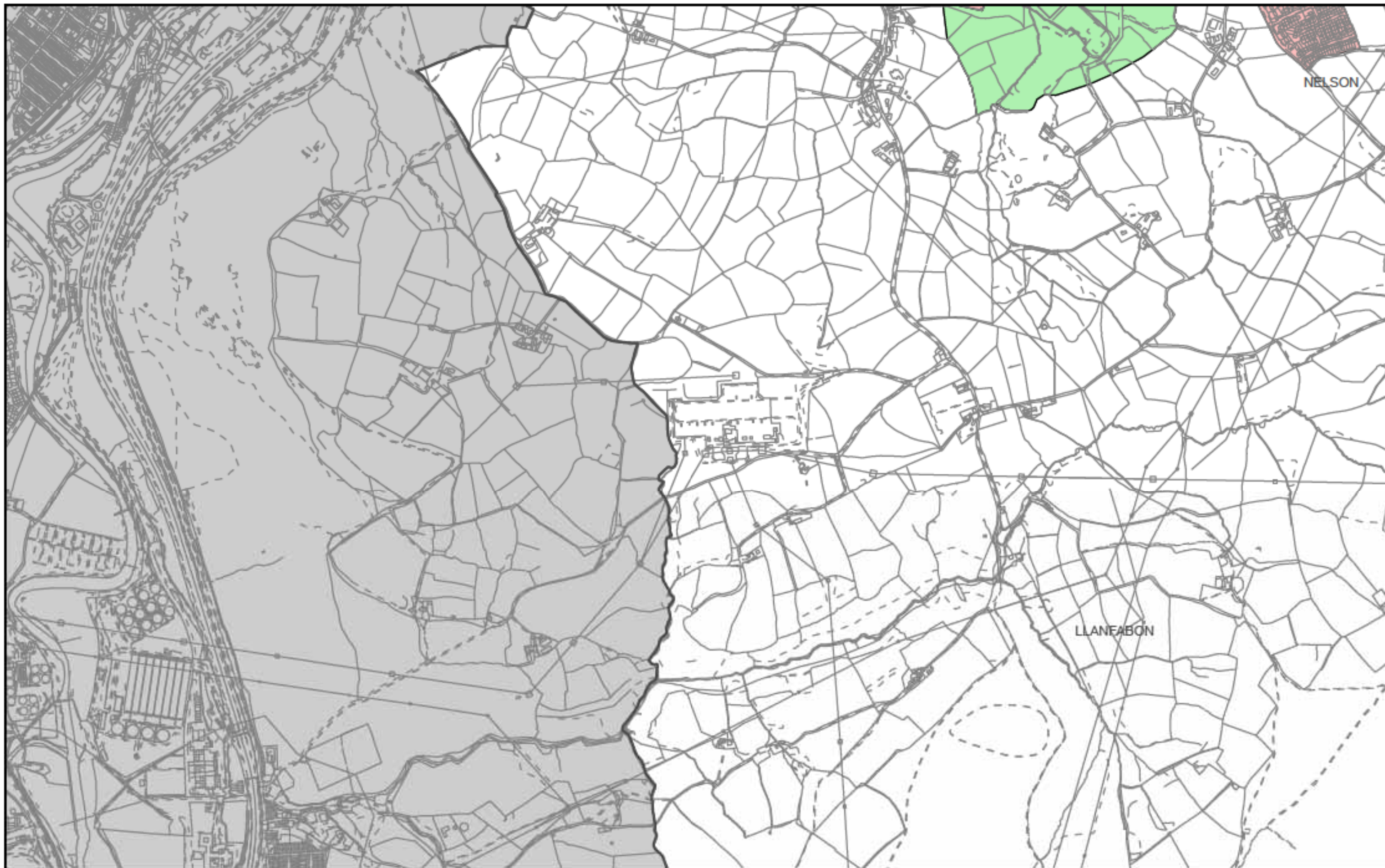
Map Ref: ST2696 Supplementary Planning Guidance

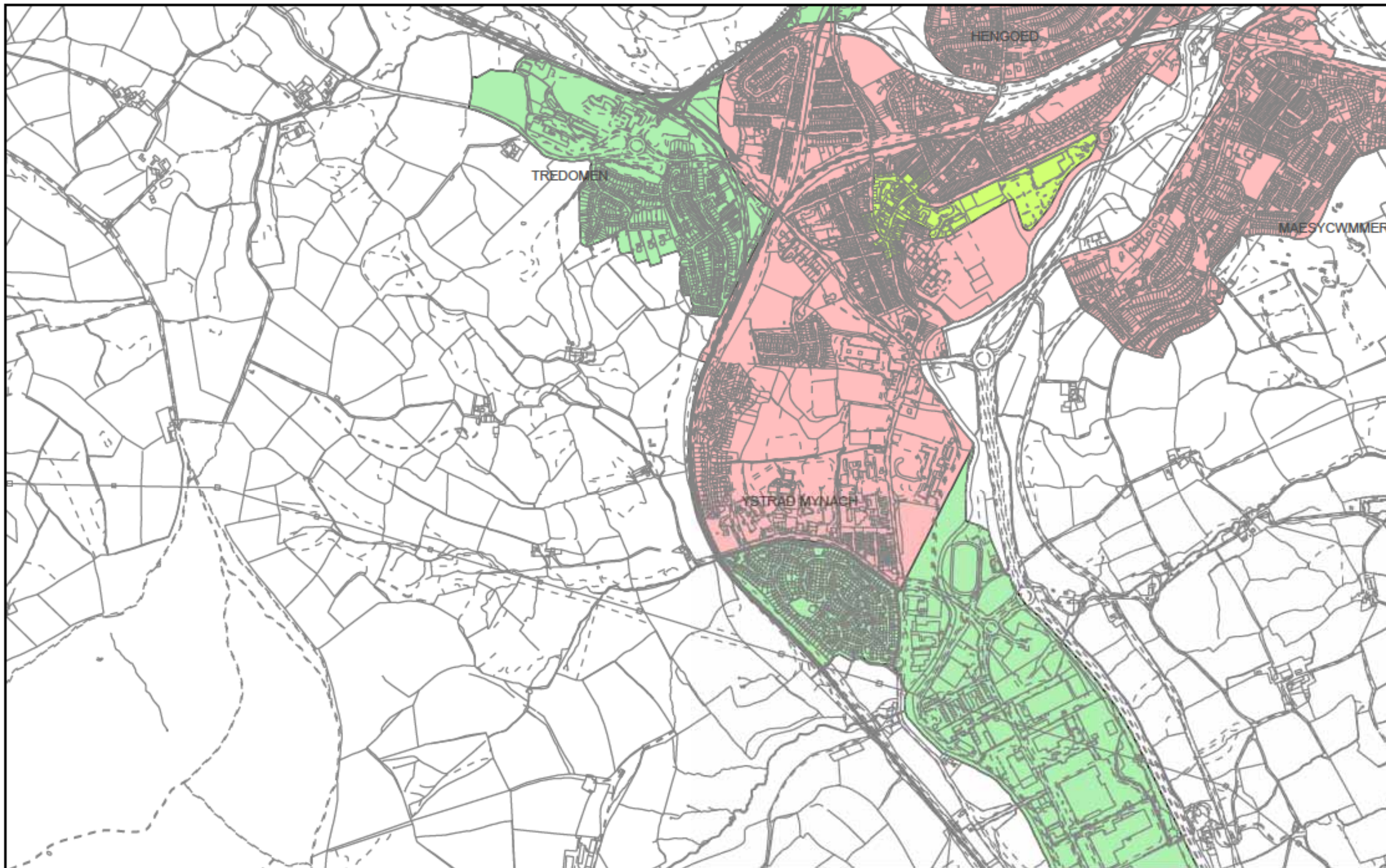
© Crown Copyright 2008, Caerphilly County Borough Council, 100025372.

© Hawlfraint y Goron, 2008. Cyngor Bwrdeistref Sirol Caerffili, 100025372.

Legend	
	Zone 2
	Zone 3
	Zone 4
	Zone 5
	Zone 6







Scale: 1:10,000
Map Ref: ST1493

Parking Zones
Supplementary Planning Guidance

© Crown Copyright 2008, Caerphilly County Borough Council, 100025372.
© Hawlfraint y Goron, 2008. Cyngor Bwrdeistref Sirol Caerffili, 100025372.

25

Caerphilly Local Development Plan
Up to 2021

Legend		Zone 4
Zone 2	Zone 5	
Zone 3	Zone 6	





WYLLIE

GELLIGROES

YMYSDDU

N



Scale: 1:10,000
Map Ref: ST1893






Parking Zones
Supplementary Planning Guidance

© Crown Copyright 2008, Caerphilly County Borough Council, 100025372.
© Hawlfraint y Goron, 2008. Cyngor Bwrdeistref Sirol Caerffili, 100025372.

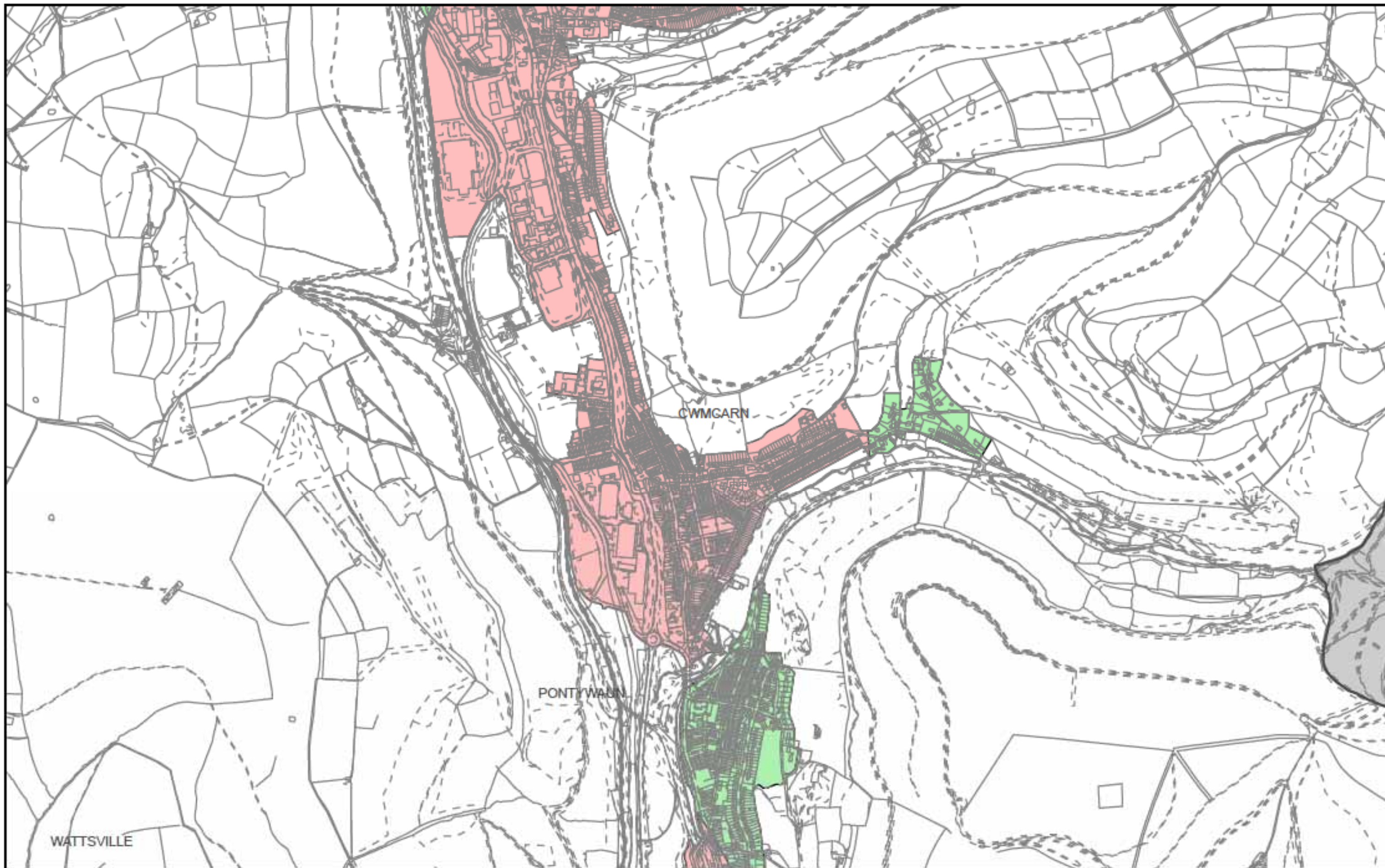
26

Caerphilly Local Development Plan
Up to 2021

Legend

- | | | | |
|---|--------|---|--------|
|  | Zone 2 |  | Zone 4 |
|  | Zone 3 |  | Zone 5 |
| | |  | Zone 6 |







Scale: 1:10,000
Map Ref: ST2492






Parking Zones
Supplementary Planning Guidance

© Crown Copyright 2008, Caerphilly County Borough Council, 100025372.
© Hawlfraint y Goron, 2008. Cyngor Bwrdeistref Sirol Caerffili, 100025372.

28

Caerphilly Local Development Plan
Up to 2021

Legend

- | | | | |
|---|--------|---|--------|
|  | Zone 2 |  | Zone 4 |
|  | Zone 3 |  | Zone 5 |
|  | Zone 6 | | |





Scale: 1:10,000
Map Ref: ST1091






Parking Zones
Supplementary Planning Guidance

© Crown Copyright 2008, Caerphilly County Borough Council, 100025372.
© Hawlfraint y Goron, 2008. Cyngor Bwrdeistref Sirol Caerffili, 100025372.

29

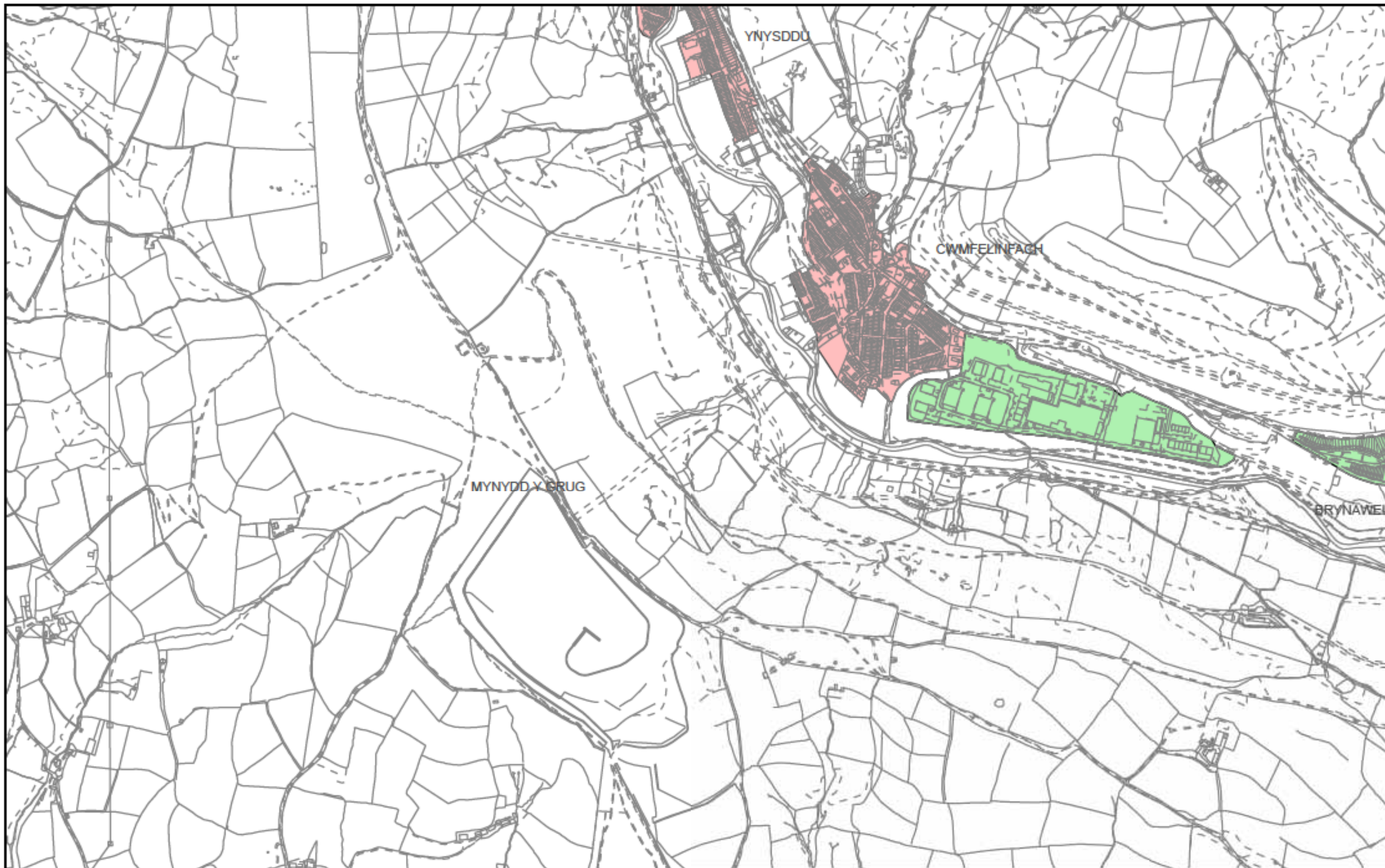
Caerphilly Local Development Plan
Up to 2021

Legend

	Zone 2		Zone 4
	Zone 3		Zone 5
			Zone 6







N



Scale: 1:10,000
Map Ref: ST1891






Parking Zones
Supplementary Planning Guidance

© Crown Copyright 2008, Caerphilly County Borough Council, 100025372.
© Hawlfraint y Goron, 2008. Cyngor Bwrdeistref Sirol Caerffili, 100025372.

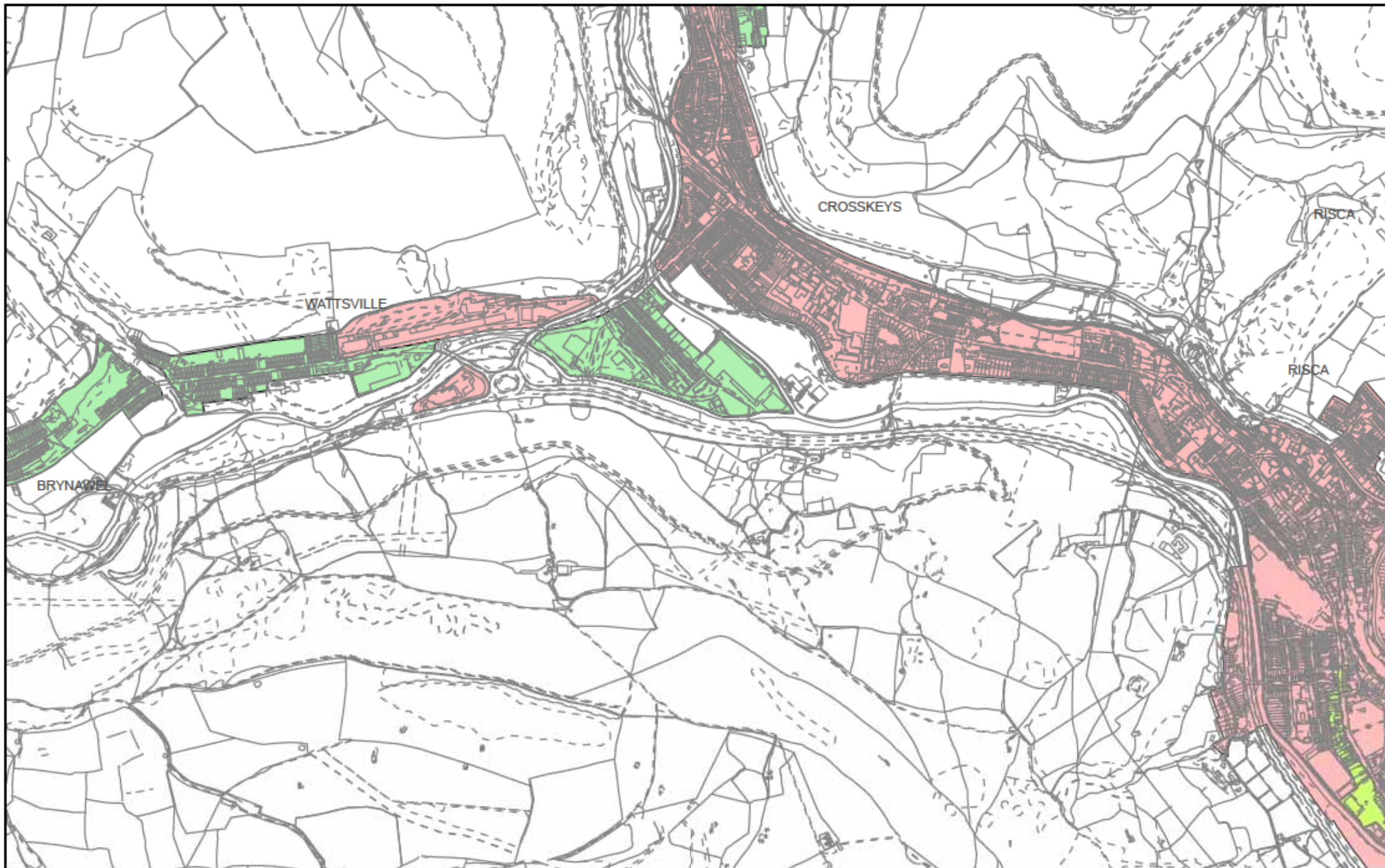
31

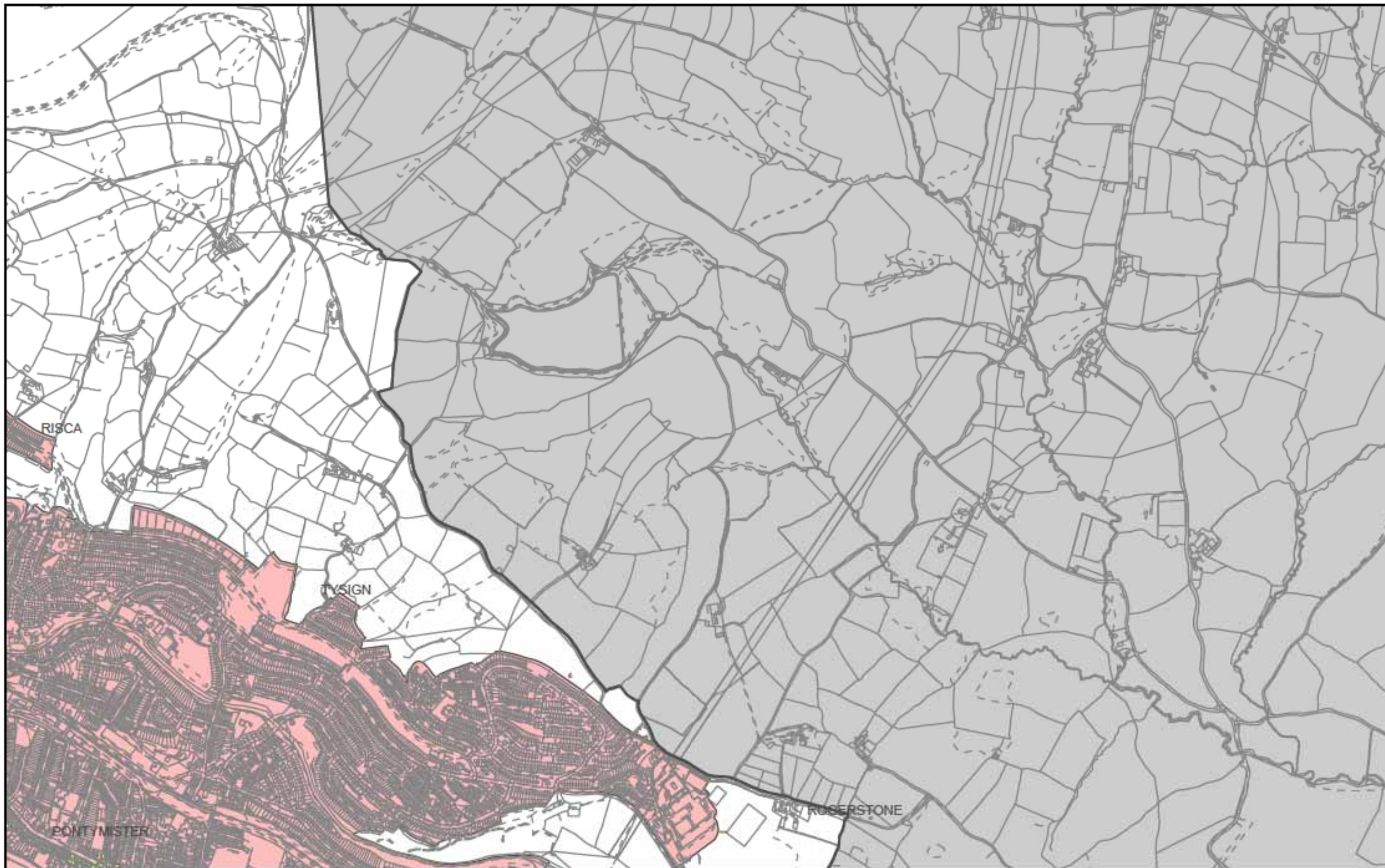
Caerphilly Local Development Plan
Up to 2021

Legend

	Zone 2		Zone 4
	Zone 3		Zone 5
			Zone 6







N

Scale: 1:10,000 Parking Zones

Map Ref: ST2691 Supplementary Planning Guidance

© Crown Copyright 2008, Caerphilly County Borough Council, 100025372.
 © Hawlfraint y Goron, 2008. Cyngor Bwrdeistref Sirol Caerffili, 100025372.

33

Caerphilly Local Development Plan
Up to 2021

Legend	
 Zone 2	 Zone 4
 Zone 3	 Zone 5
	 Zone 6





Scale: 1:10,000
Map Ref: ST1088






Parking Zones
Supplementary Planning Guidance

© Crown Copyright 2008, Caerphilly County Borough Council, 100025372.
© Hawlfraint y Goron, 2008. Cyngor Bwrdeistref Sirol Caerffili, 100025372.

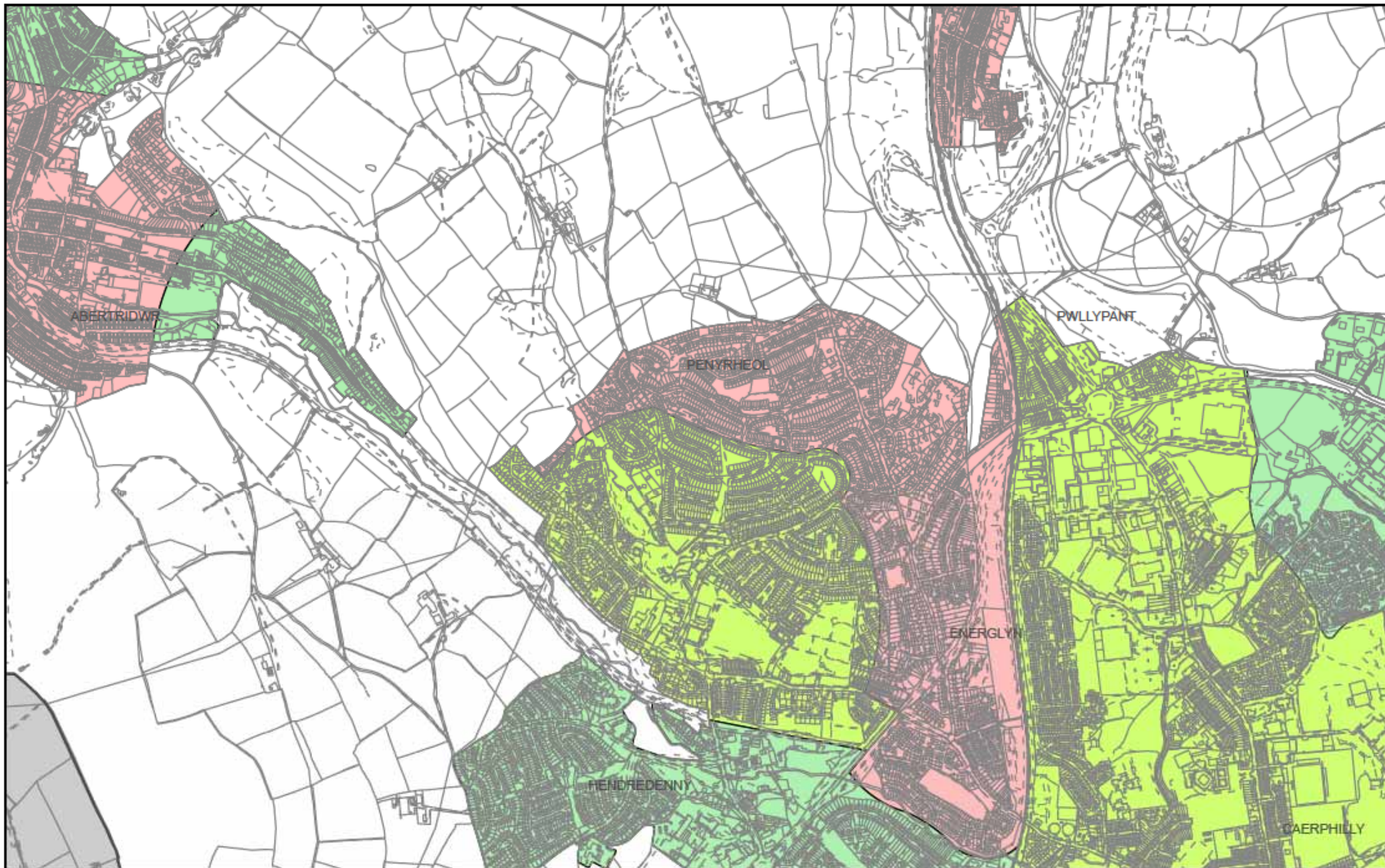
34

Caerphilly Local Development Plan
Up to 2021

Legend

	Zone 2		Zone 4
	Zone 3		Zone 5
			Zone 6





Scale: 1:10,000
Map Ref: ST1488

Parking Zones
Supplementary Planning Guidance

© Crown Copyright 2008, Caerphilly County Borough Council, 100025372.
© Hawlfraint y Goron, 2008. Cyngor Bwrdeistref Sirol Caerffili, 100025372.

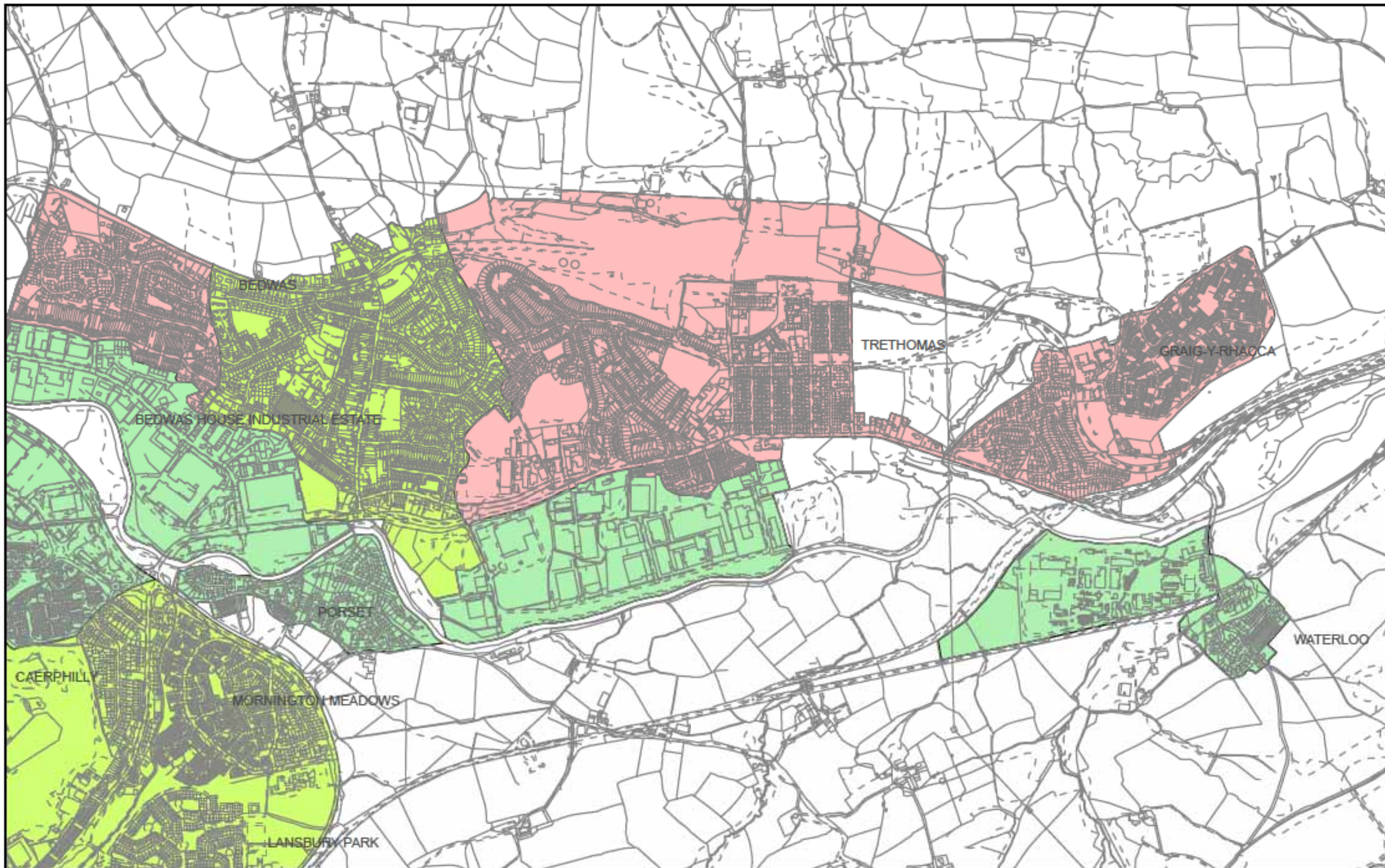
35

Caerphilly Local Development Plan
Up to 2021

Legend

	Zone 2		Zone 4
	Zone 3		Zone 5
			Zone 6





Scale: 1:10,000
Map Ref: ST1888

Parking Zones
Supplementary Planning Guidance

© Crown Copyright 2008, Caerphilly County Borough Council, 100025372.
© Hawlfraint y Goron, 2008. Cyngor Bwrdeistref Sirol Caerffili, 100025372.

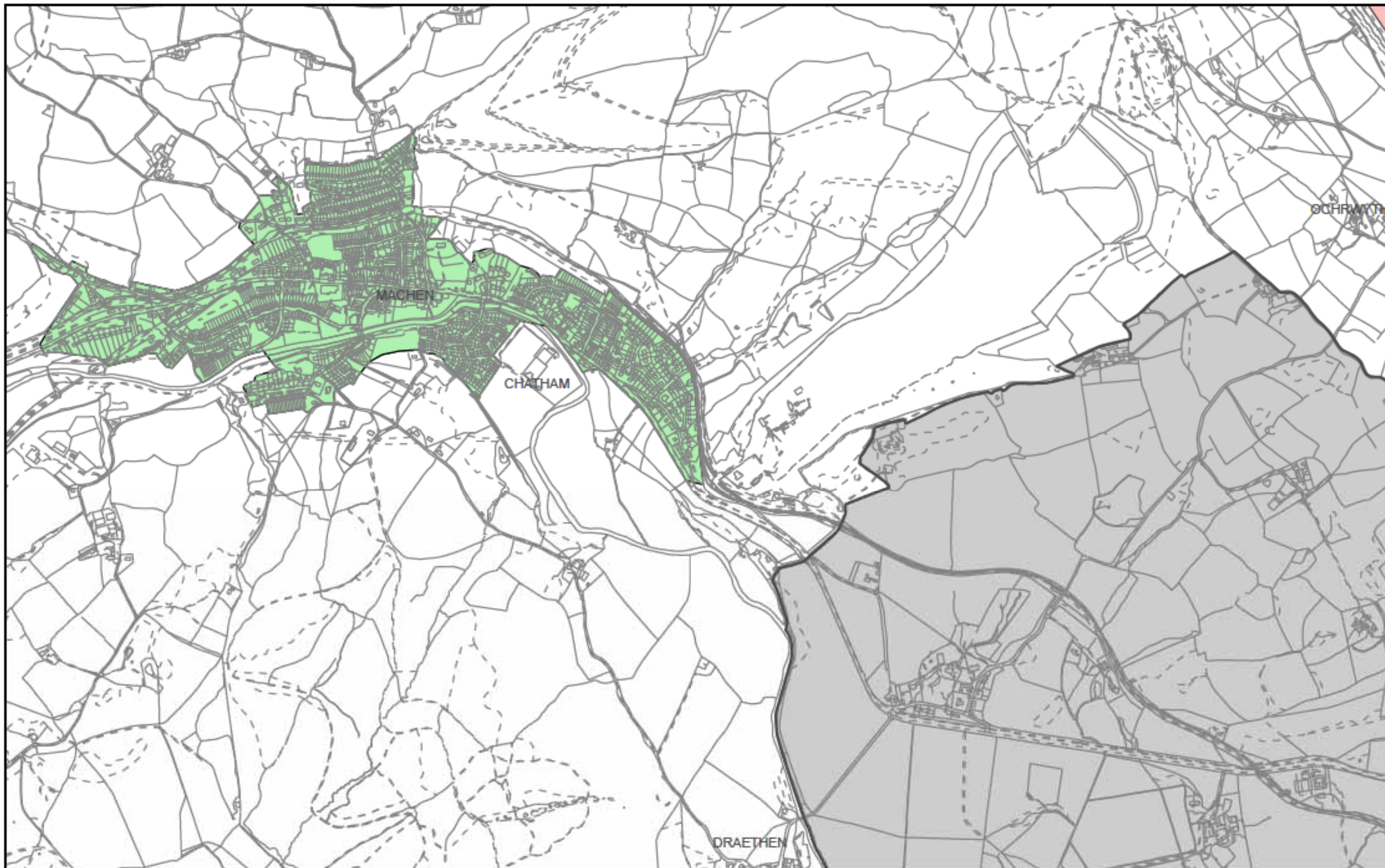
36

Caerphilly Local Development Plan
Up to 2021

Legend

	Zone 2		Zone 4
	Zone 3		Zone 5
			Zone 6





Scale: 1:10,000
Map Ref: ST2288

Parking Zones
Supplementary Planning Guidance

© Crown Copyright 2008, Caerphilly County Borough Council, 100025372.
© Hawlfraint y Goron, 2008. Cyngor Bwrdeistref Sirol Caerffili, 100025372.

37

Caerphilly Local Development Plan
Up to 2021

Legend

	Zone 2		Zone 4
	Zone 3		Zone 5
			Zone 6







Scale: 1:10,000
Map Ref: ST1486





Parking Zones
Supplementary Planning Guidance


© Crown Copyright 2008, Caerphilly County Borough Council, 100025372.
© Hawlfraint y Goron, 2008. Cyngor Bwrdeistref Sirol Caerffili, 100025372.

39

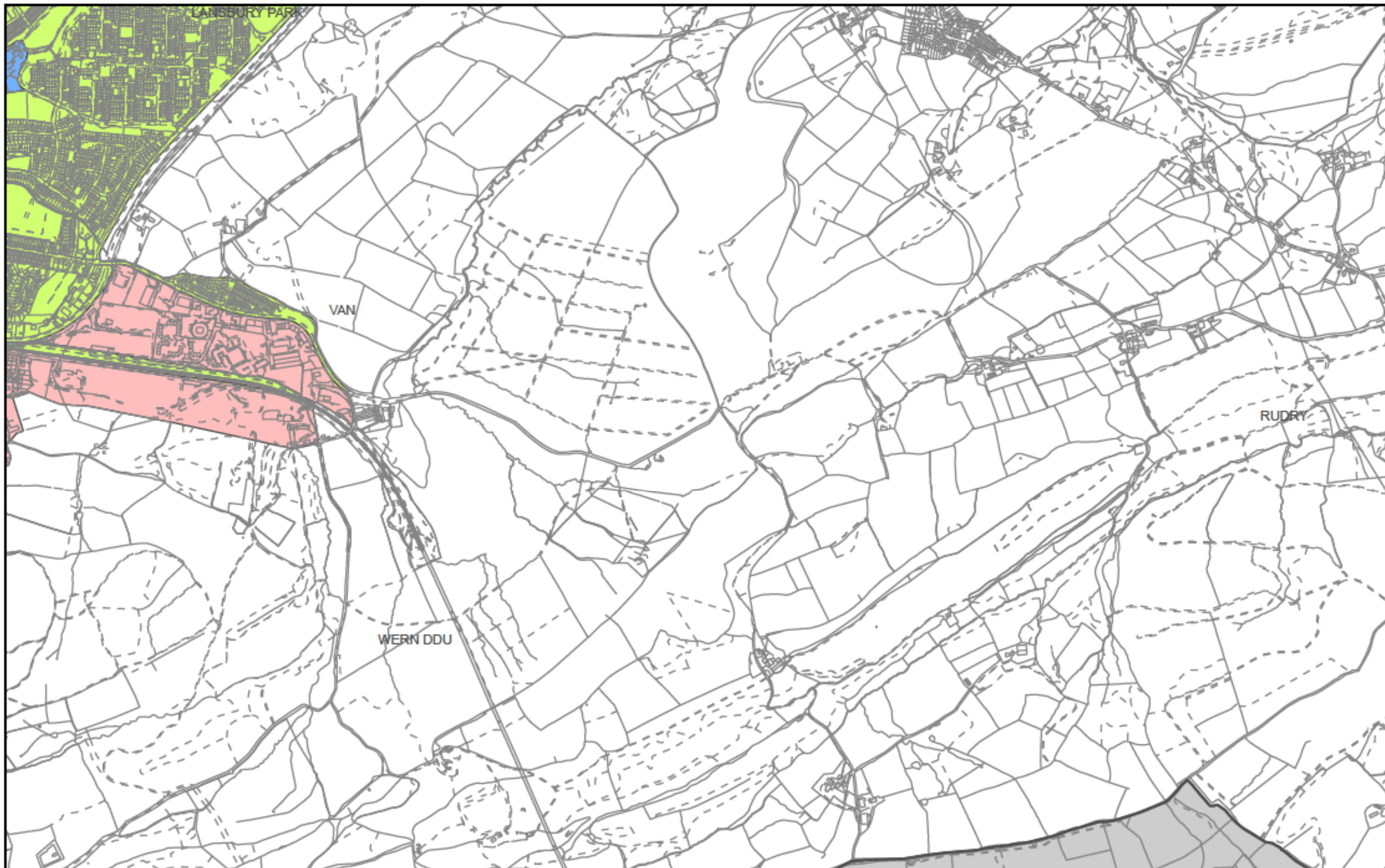
Caerphilly Local Development Plan
Up to 2021

Legend

- | | |
|--|--|
|  Zone 2 |  Zone 5 |
|  Zone 3 |  Zone 6 |

 Zone 4





N

Scale: 1:10,000 Parking Zones

Map Ref: ST1886 Supplementary Planning Guidance

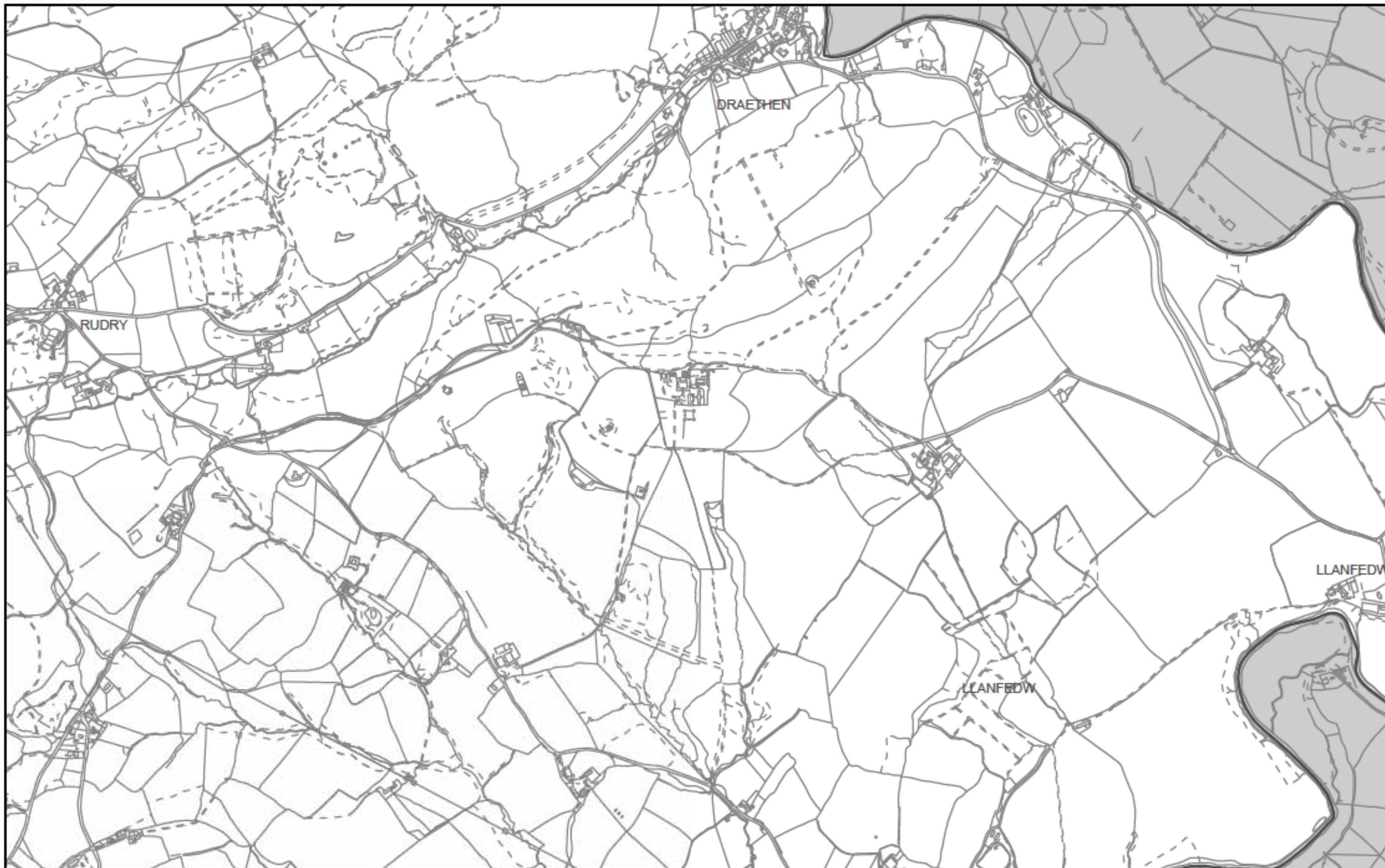
© Crown Copyright 2008, Caerphilly County Borough Council, 100025372.
 © Hawifraint y Goron, 2008. Cyngor Bwrdeistref Sirol Caerffili, 100025372.

40

Caerphilly Local Development Plan
Up to 2021

Legend	
 Zone 2	 Zone 4
 Zone 3	 Zone 5
 Zone 6	





N

Scale: 1:10,000 Parking Zones

Map Ref: ST2286 Supplementary Planning Guidance

© Crown Copyright 2008, Caerphilly County Borough Council, 100025372.
 © Hawlfraint y Goron, 2008. Cyngor Bwrdeistref Sirol Caerffili, 100025372.

41

Caerphilly Local Development Plan
Up to 2021

Legend	
 Zone 2	 Zone 4
 Zone 3	 Zone 5
 Zone 6	









Scale: 1:10,000
Map Ref: ST1984





Parking Zones
Supplementary Planning Guidance

© Crown Copyright 2008, Caerphilly County Borough Council, 100025372.
© Hawlfraint y Goron, 2008. Cyngor Bwrdeistref Sirol Caerffili, 100025372.

44

Caerphilly Local Development Plan
Up to 2021

Legend

	Zone 2		Zone 4
	Zone 3		Zone 5
			Zone 6





